

STATE OF KANSAS  
DEPARTMENT OF TRANSPORTATION



INDEX OF SHEETS

- 1 TITLE SHEET
- 2 BID ITEM DESCRIPTION & SCOPE OF WORK
- 3 ESTIMATE OF QUANTITIES
- 4 KELLOGG PLAN & LOCATION
- 5 WB KELLOGG TYPICAL SECTION & GENERAL NOTES
- 6 WB KELLOGG PAVEMENT MARKING PLAN
- 7 EB KELLOGG TYPICAL SECTION & GENERAL NOTES
- 8 EB KELLOGG PAVEMENT MARKING PLAN\_a
- 9 EB KELLOGG PAVEMENT MARKING PLAN\_b
- 10-12 PAVEMENT MARKINGS & SIGNING DETAILS
- 13-18 TRAFFIC CONTROL DETAILS

CCLIP RESURFACING FOR Y2023

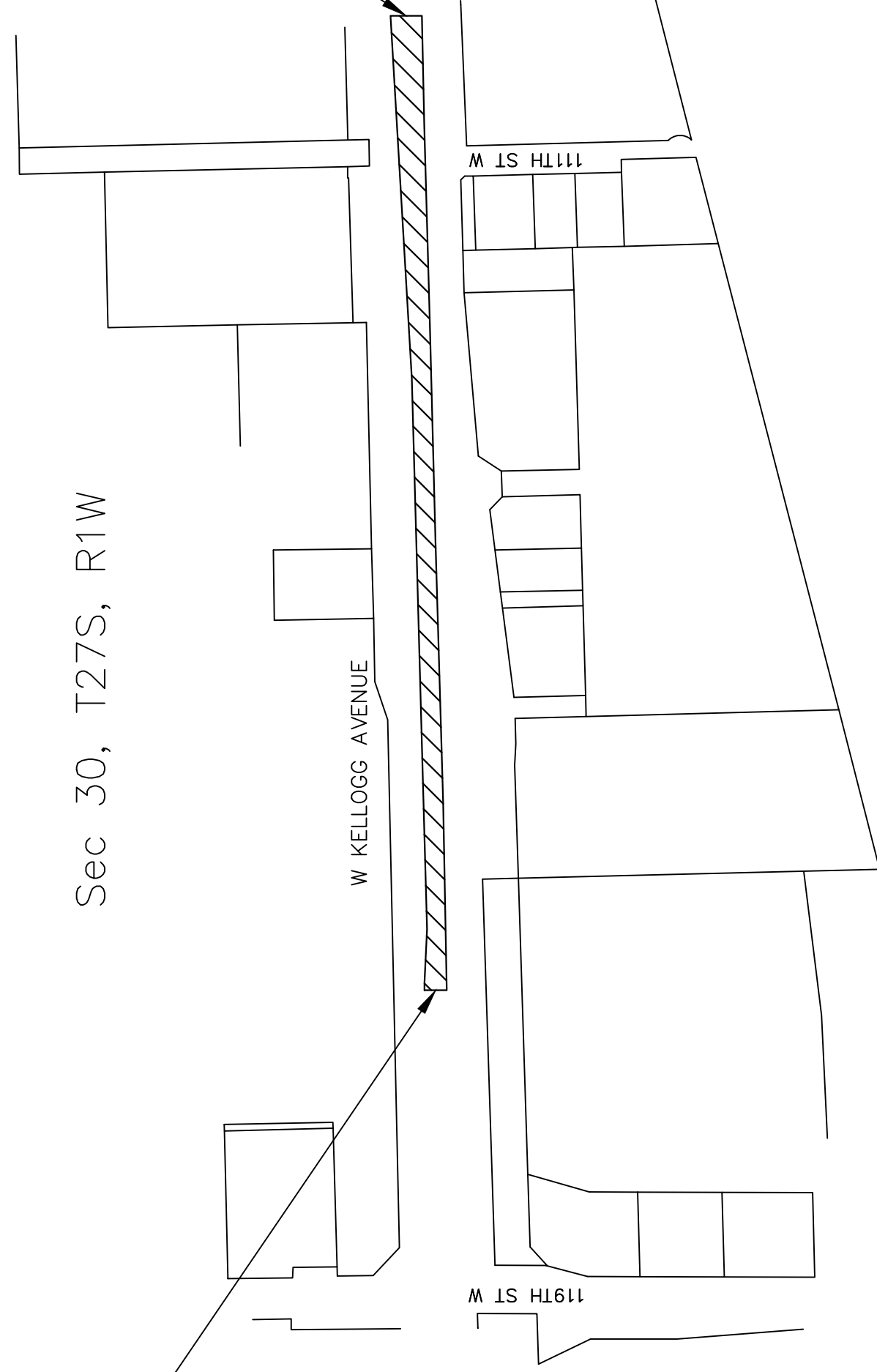
**PLAN OF PROPOSED PROJECT NO. 54-87 U-0149-01**

**US 54 / WEST KELLOGG, EB & WB  
111TH ST W TO 119TH ST W**

**CITY OF WICHITA, SEDGWICK COUNTY, KANSAS  
PROJECT NO. 472-2023-085844 (87 U 2386-01)**

Project Scope: Mill & Overlay with  
Full Depth Base & Joint Repair,  
& Full Depth Concrete Panel Repair

STA 26+48, W KELLOGG  
END AT ABOUT 450'E OF C/L OF 119TH ST W



Sec 30, T27S, R1W

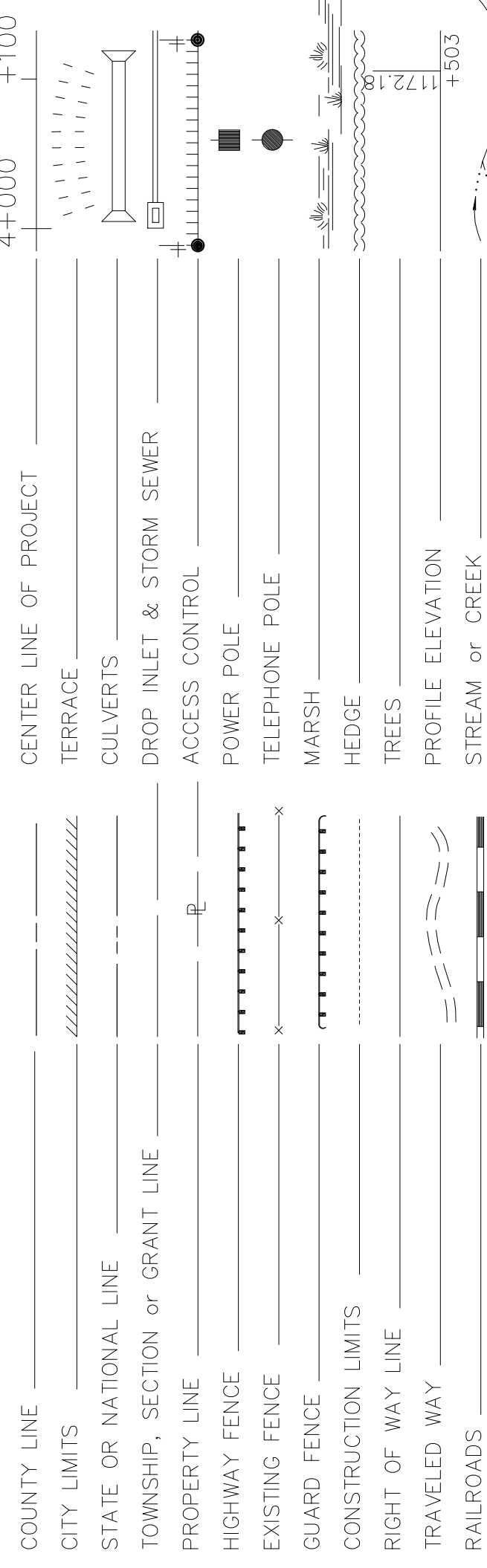
STA 00+00, W KELLOGG  
START AT PAVEMENT CHANGE,  
290'E C/L OF 111TH ST W

**DESIGN DESIGNATION**

AADT (2012) = 34,700  
% TRUCKS = 2%  
Posted Speed Limit = 60 MPH

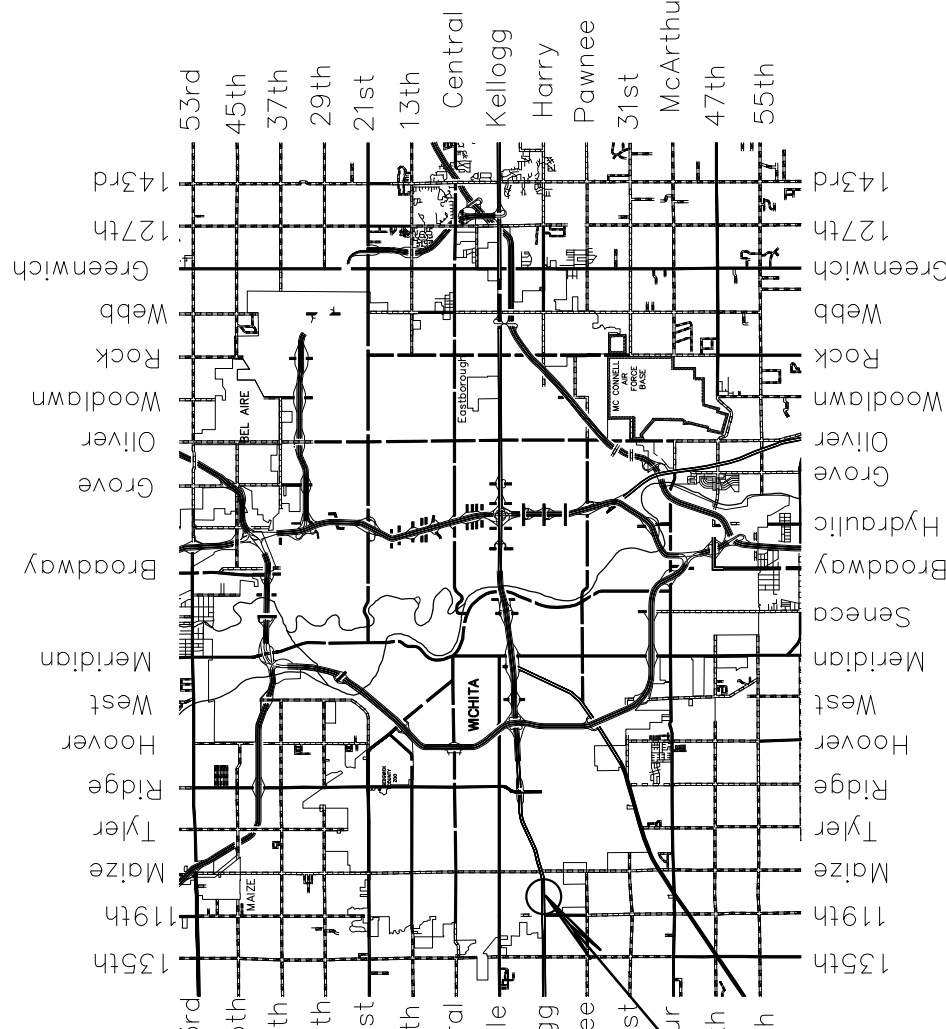
GROSS LENGTH OF PROJECT 2,648 LF  
EXCEPTIONS 0.00  
ADDITIONS 0.00

CONVENTIONAL SIGNS



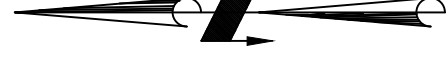
**REVIEWED**  
By *graham* at 9:06 am, May 22, 2023

US 54/W KELLOGG  
Project Site



LOCATION MAP

NOTE: TRAFFIC SHALL BE CARRIED THROUGH  
CONSTRUCTION.  
ACCESS TO ADJACENT PROPERTY SHALL BE  
MAINTAINED DURING CONSTRUCTION.



FHWA REC. NO.	STATE	KDOT PROJECT NUMBER	YEAR	SHEET NO.	TOTAL SHEETS
7	KS	87 U 2386-01	2023	1	18

**CITY OF WICHITA**  
PUBLIC WORKS & UTILITIES  
ENGINEERING DIVISION

**US 54 / W KELLOGG EB & WB  
FROM 111TH ST W  
TO 119TH ST W**

CITY ENGINEER <b>GARY JANZEN, P.E.</b>	DATE FEB 2023
PROJECT NUMBER 472-2023-85173	TITLE SHEET 1 OF 18
CITY ENGINEER'S OFFICE CITY HALL, 7TH FLOOR 455 NORTH MAIN STREET WICHITA, KANSAS 67202-1620 (316) 268-4501	