REFER TO SHEET G-0.01 FOR STANDARD DRAWING LEGEND

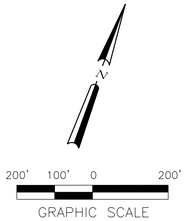

RISER/MANHOLE COORDINATES		
POINT NAME	NORTHING	EASTING
MH-31	1711926	1646335
MH-32	1712208	1647028
MH-33	1712531	1647665
MH-34	1712704	1647786
MH-35	1713217	1647920
MH-36	1711621	1647001
MH-37	1712039	1647905
R-57	1711918	1646324
R-58	1712079	1646662
R-59	1712204	1647015
R-60	1712335	1647366
R-61	1712540	1647675
R-62	1712867	1647845
R-63	1713230	1647921
R-64	1711616	1646987
R-65	1711741	1647307
R-66	1711867	1647626
R-67	1712048	1647917

RISER/MANHOLE COORDINATES AND TOE-DRAIN PIPE INVERT ELEVATIONS ARE BASED LIDAR TOPOGRAPHIC DATA AND MAY REQUIRE MINOR HORIZONTAL AND VERTICAL ADJUSTMENTS TO BE MADE IN THE FIELD. ANY FIELD CHANGES TO THE TOE-DRAIN ALIGNMENT OR PIPE INVERTS SHALL BE APPROVED BY THE CITY OF WICHITA'S STORMWATER ENGINEER.

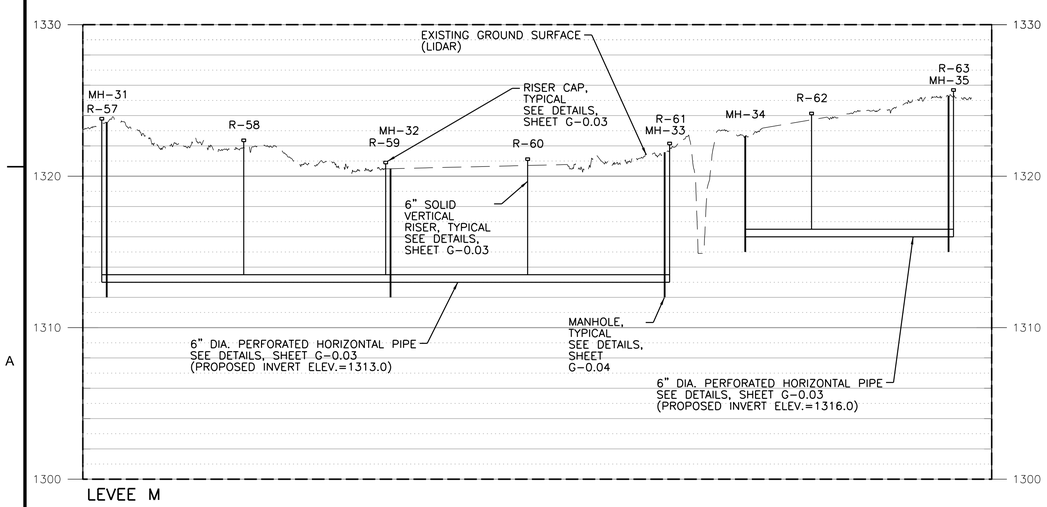

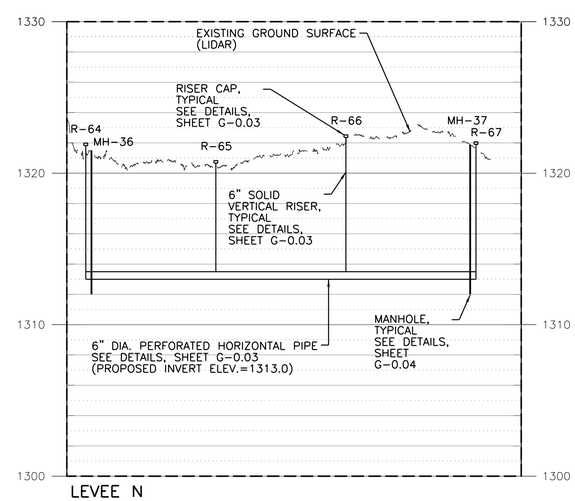

PROFILE SCALE (40:1 EXAGGERATION):
HORIZONTAL: 1"=200'
VERTICAL: 1"=5'

MARK	DESCRIPTION	DATE	APPR.

amec
AMEC Earth & Environmental, Inc.
1129 SW Wanamaker
Topeka, Kansas 66604
Phone: (785) 272-4630
Fax: (785) 272-4678

CITY OF WICHITA

UPPER LEVEE "D"- LEVEES "K", "L", "M", "N" AND "P" TOE DRAIN INSTALLATION
WICHITA-VALLEY CENTER LOCAL FLOOD PROTECTION PROJECT
WICHITA, KANSAS

PREPARED FOR
THE CITY OF WICHITA, KANSAS
455 N. Main
Wichita, KS 67202

LAWRENCE J. SAMPLE
LICENSED
15855
8/13/12
KANSAS
PROFESSIONAL ENGINEER

DESIGNED BY: Larry Sample, PE		DATE: 08-13-2012
DWN BY: RES	CKD BY: LBK	APP BY: L. SAMPLE
FILE NAME: 16_C-2.10.dgn		

AMEC PROJ. NO. 5-6150-0001

LEVEE TOE DRAIN PLAN AND PROFILE

C-2.10

SHEET 16 OF 21