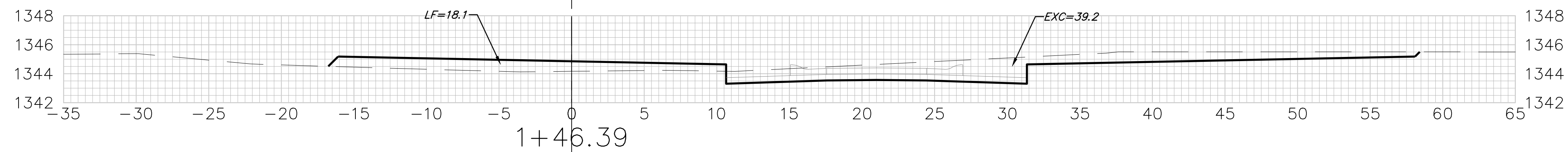
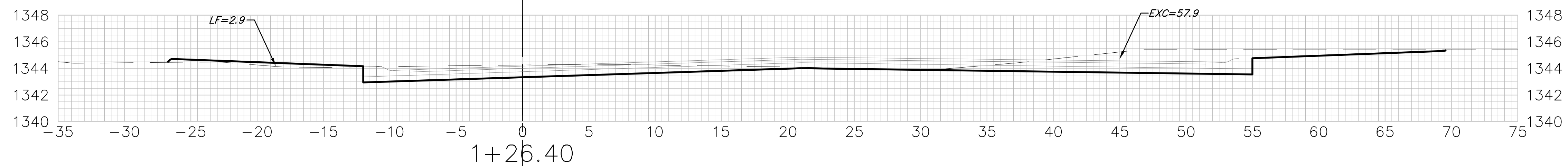


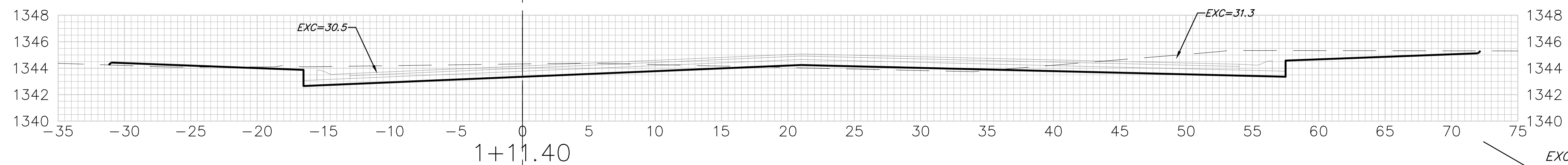
17.00' $\begin{matrix} EXC = 13.5 \\ LF = 6.7 \\ CF = 0.0 \end{matrix}$



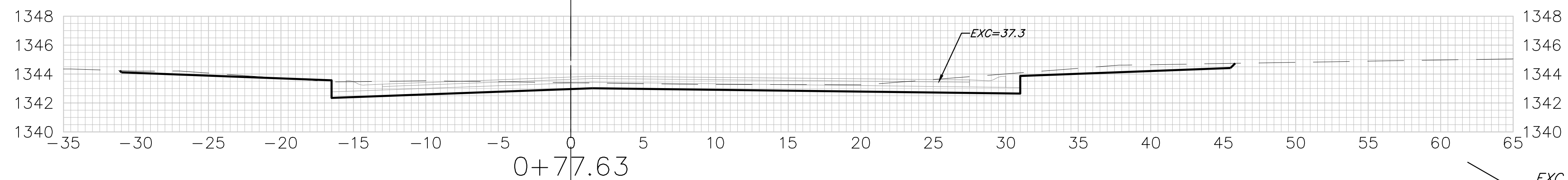
20.00' $\begin{matrix} EXC = 36.0 \\ LF = 7.8 \\ CF = 0.0 \end{matrix}$



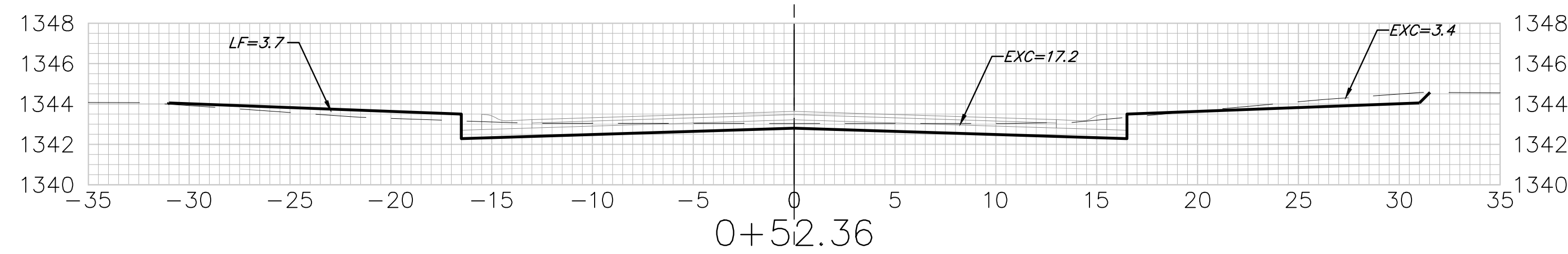
15.00' $\begin{matrix} EXC = 33.3 \\ LF = 0.5 \\ CF = 0.0 \end{matrix}$



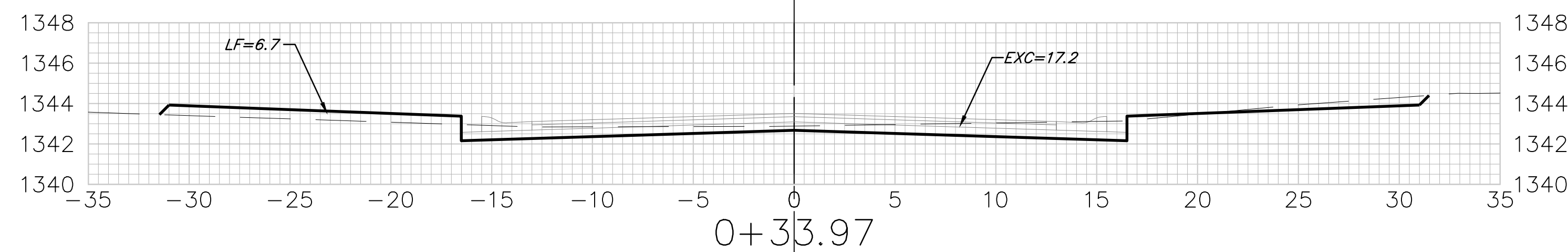
33.77' $\begin{matrix} EXC = 62.0 \\ LF = 0.0 \\ CF = 0.0 \end{matrix}$



25.27' $\begin{matrix} EXC = 27.1 \\ LF = 1.7 \\ CF = 0.0 \end{matrix}$




18.39' $\begin{matrix} EXC = 12.9 \\ LF = 3.5 \\ CF = 0.0 \end{matrix}$



THORNTON CT. (LOTS 14-17, BLOCK B)

Sheet Totals
 Excavation = 184.8 C.Y.
 Loose Fill = 20.2 C.Y.
 Compacted Fill = 0.0 C.Y.



**BAUGHMAN
COMPANY**

315 Ellis St.
Wichita, KS 67211
316-262-7271
BaughmanCo.com

CASTLEGATE 3RD ADD.
Phase 2

**CROSS
SECTIONS**

STREET
IMPROVEMENTS

PROJECT NUMBER:
22-08-E278

DESIGN: NBW DRAWN: TMS

DATE: May 16, 2023

SHEET OF
21 23

File: E:\Projects\Castlegate 3rd Addition_18-12-P423\Engineering\Phase 2\Streets.dwg