
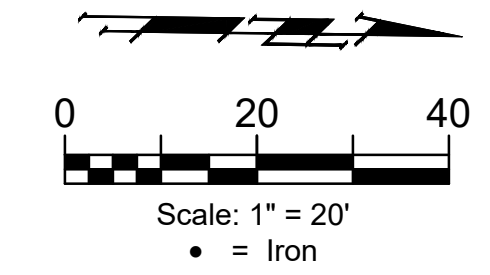
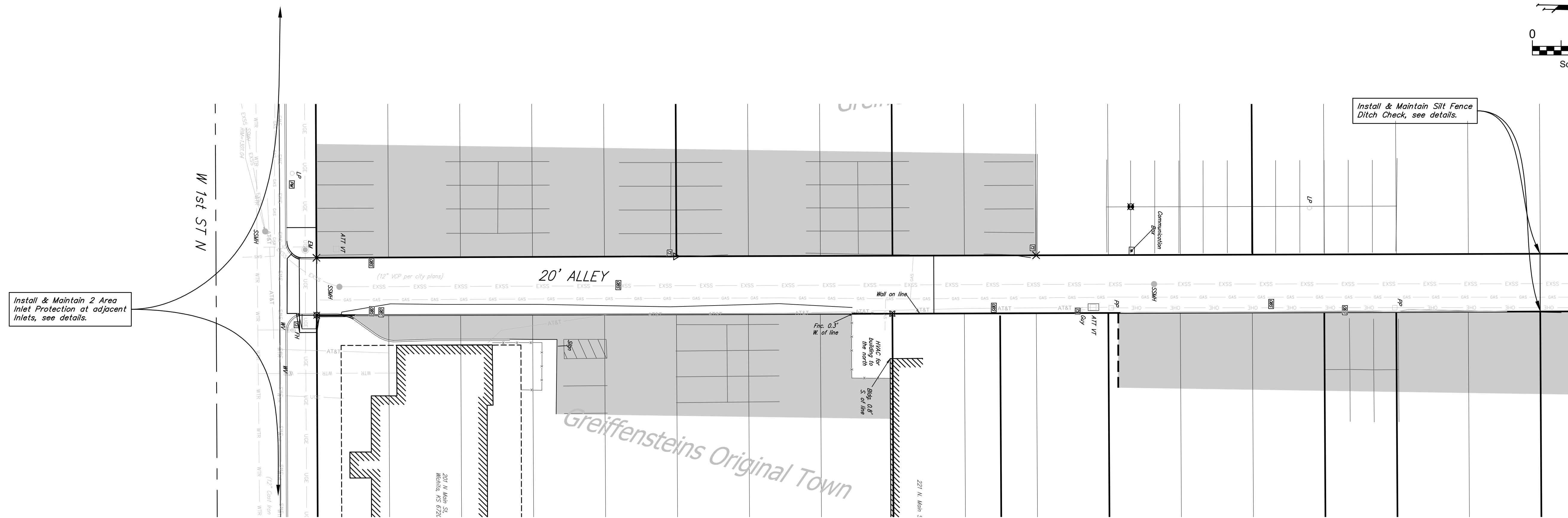


SITE BENCHMARKS
 Benchmark #1
 Mag Nail and Washer
 B.L. Sta. 4+10.99, 11.12' Lt.
 Elevation=1300.48 (NAVD88)

Benchmark #2
 "X" Chiseled at Parking Strip Crossing
 B.L. Sta. 3+18.66, 26.90' Lt.
 Elevation=1300.87 (NAVD88)

SITE BENCHMARK #3
 "X" Chiseled
 B.L. Sta. 0+27.52, 15.13' Rt.
 Elevation=1301.12 (NAVD88)

DEMOLITION PLAN



BAUGHMAN COMPANY
 315 Ellis St.
 Wichita, KS 67211
 316-262-7271
 BaughmanCo.com

EROSION CONTROL & DEMOLITION PLAN

Street Paving Improvements

PROJECT NUMBER:
472-2022-085865

DESIGN: PSB DRAWN: PSB

DATE: August 14, 2023

SHEET 6 OF 13

EROSION CONTROL PLAN

File: E:\Projects\1st Street Between Water & Main Alley Pavement Improvements (23-04-E474)\Engineering\Alley_Base.dwg