

Sanitary Sewer Improvements

in

BLAKE

& SOUTHEAST BLVD.

CITY OF WICHITA, KANSAS

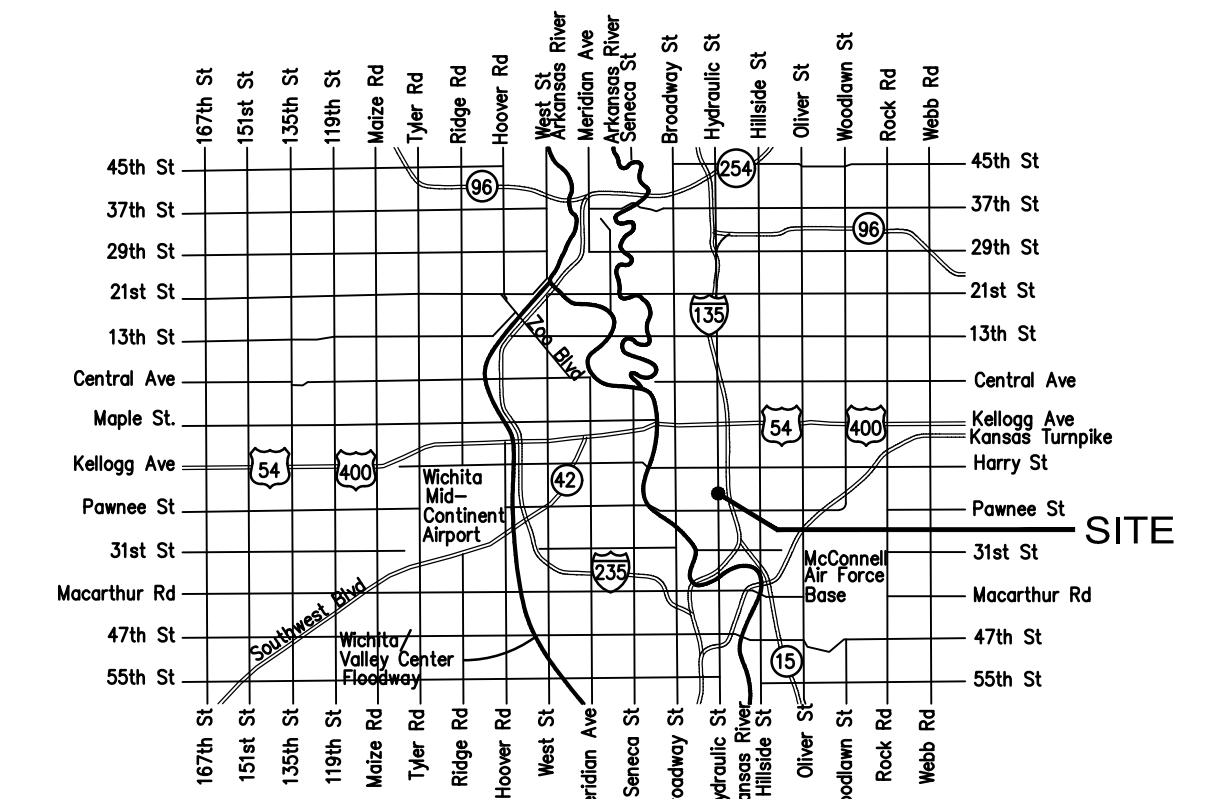
Gary Janzen, P.E. City Engineer

Project Number

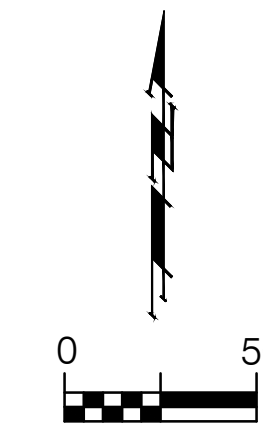
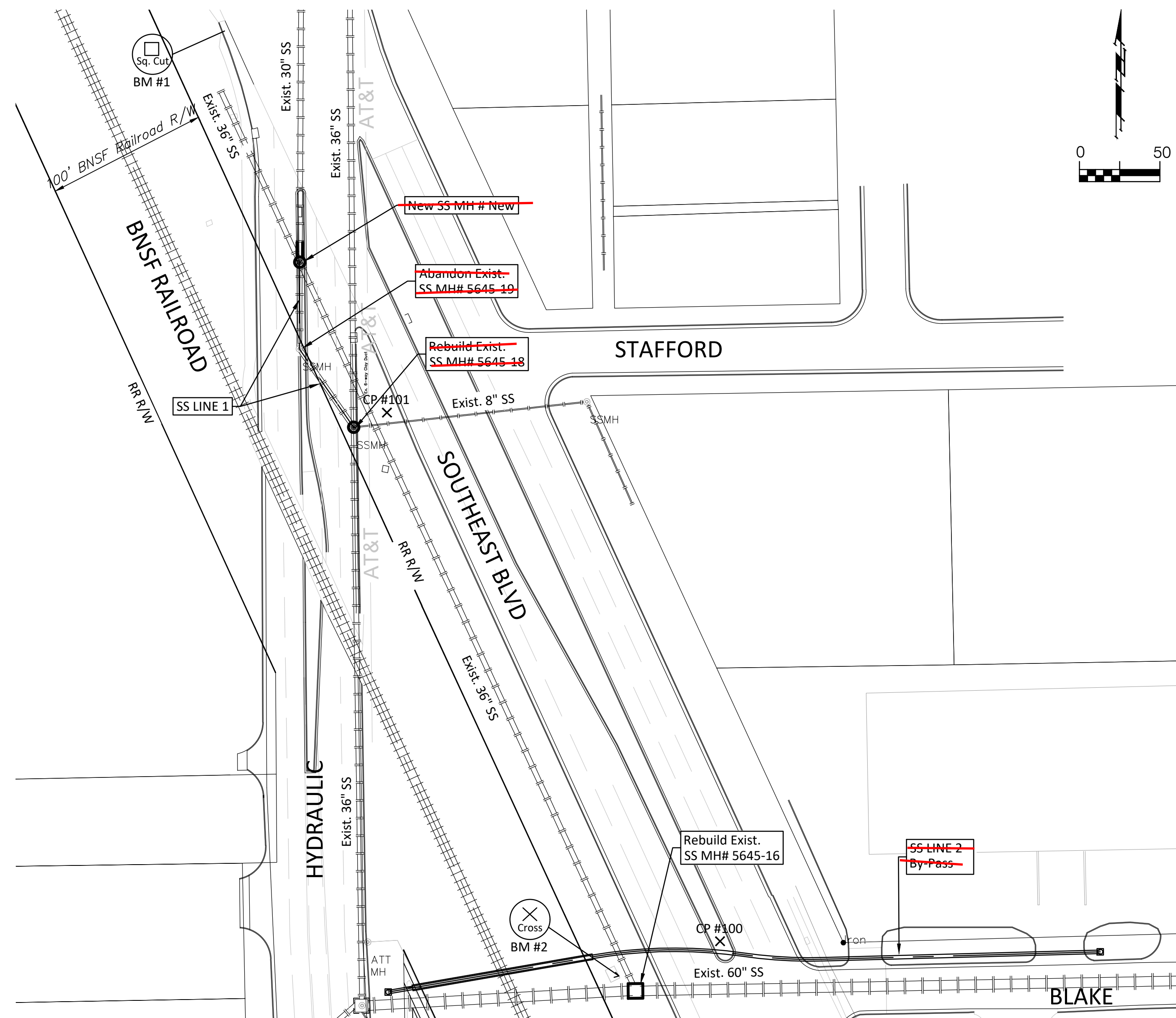
268-2023-022510

OCA Number

S2022



VICINITY MAP



SHEET INDEX

- 1 Title Sheet
- 2 General Notes
- 3 Sanitary Sewer Line 1 Plan & Profile
- 4A Sanitary Line 2 Plan & Profile
- 4B Sanitary Line 2 Details
- 5 Misc. Details
- 6-7 Sanitary Sewer Manhole Details
- 8 Sewage Flow Control Plan
- 9-12 Traffic Control Plans
- 13-15 Traffic Control Details
- 16 Traffic Signal Wiring Plan
- 17 Traffic Signal Wiring Detail
- 18 Erosion Control Plan
- 19-23 Erosion Control BMP Details

CONTROL POINTS

POINT TABLE				
POINT #	RAW DESCRIPTION	NORTHING	EASTING	ELEVATION
98	BM #1	1673546.0167	1654713.5198	1286.43
99	BM #2	1672957.5835	1654959.0496	1285.59
100	cp topo	1672980.2174	1655021.4791	1287.51
101	cp topo	1673308.8047	1654814.3521	1286.57

BENCHMARKS

BM #1 - Chiseled "L" in the Top of Curb Located at the Southwest Corner of the Intersection of Hydraulic & Southeast Blvd., 6' East of Fire Hydrant.
Elev. = 1286.43 (NAVD 88)

BM #2 - Chiseled "X" on the Concrete Pad w/ a Vent Pipe Located 500' Southeast of the Intersection of Hydraulic & Southeast Blvd. on the Southwest Side of Southeast Blvd.
Elev. = 1285.59 (NAVD 88)



Jan. 23, 2023

BAUGHMAN COMPANY
315 Ellis St. Wichita, KS 67211 316-262-7271
BaughmanCo.com