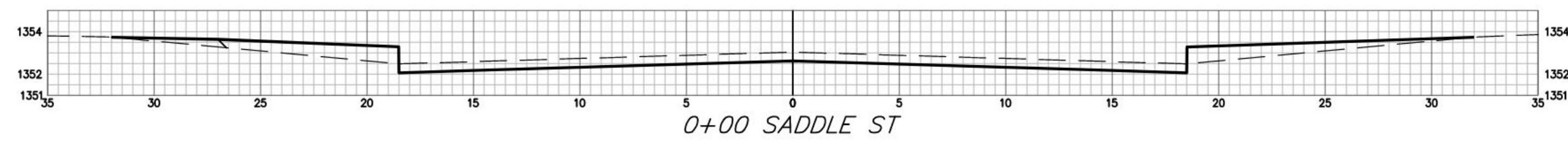
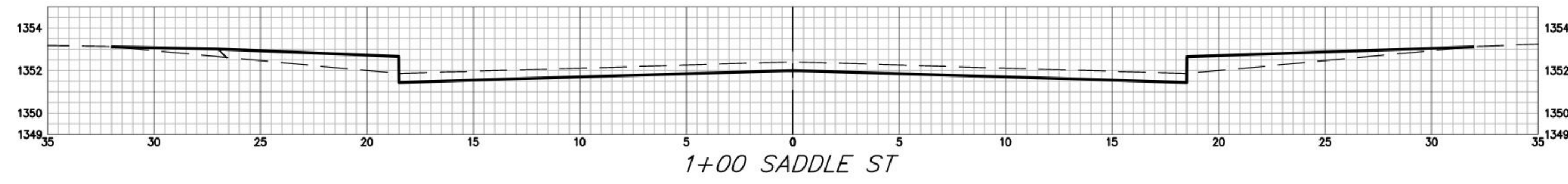
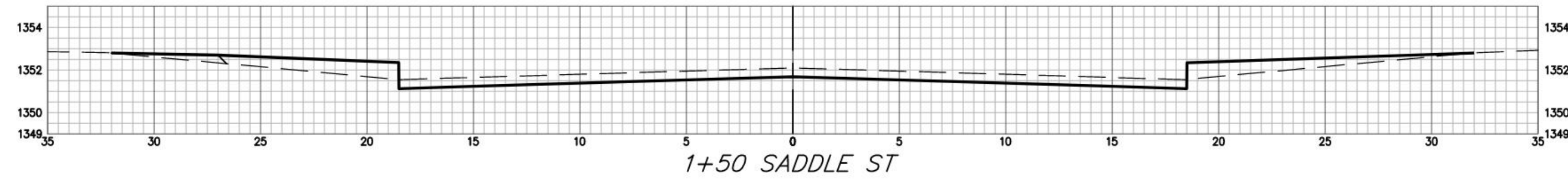
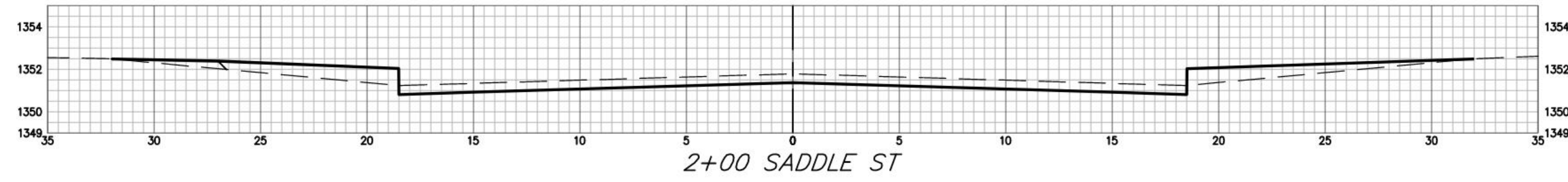
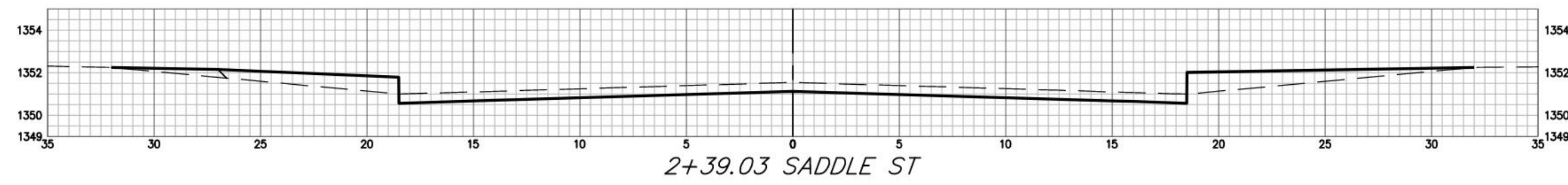
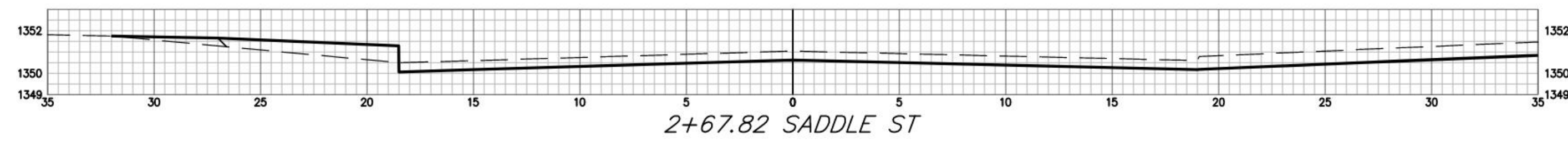


SADDLE ST CY Excavation (unadjusted)				SADDLE ST CY Compacted Fill (unadjusted)				SADDLE ST CY Loose Fill (unadjusted)			
Station	Area	Volume	Total	Station	Area	Volume	Total	Station	Area	Volume	Total
0+00	15.46	0.00	0.00	0+00	0.98	0.00	0.00	0+00	10.16	0.00	0.00
0+50	15.46	28.63	28.63	0+50	0.98	1.82	1.82	0+50	10.16	18.81	18.81
1+00	15.46	28.63	57.27	1+00	0.98	1.82	3.64	1+00	10.16	18.81	37.62
1+50	15.47	28.64	85.91	1+50	1.00	1.71	5.35	1+50	10.11	18.83	56.44
2+00	15.47	28.65	114.56	2+00	0.99	1.58	6.93	2+00	10.14	18.87	75.32
2+39.03	15.51	22.39	136.96	2+39.03	0.98	1.22	8.16	2+39.03	11.80	16.10	91.42
2+67.82	25.51	22.59	159.55	2+67.82	0.98	0.90	9.05	2+67.82	4.85	8.73	100.15



**BAUGHMAN  
COMPANY**  
315 Ellis St.  
Wichita, KS 67211  
316-262-7271  
BaughmanCo.com

TURKEY CREEK 4TH  
ADDITION - PHASE III  
**EARTHWORK  
CROSS  
SECTIONS**

Street Paving Improvements  
PROJECT NUMBER:  
472-2020-085620  
DESIGN: DMV DRAWN: JAK  
DATE: Sept. 18, 2023  
SHEET OF  
**20 28**

File: E:\Projects\Turkey Creek 4th\_Engineering\Phase 3\STR\_22-06-E217\STR\_22-06-E217.dwg