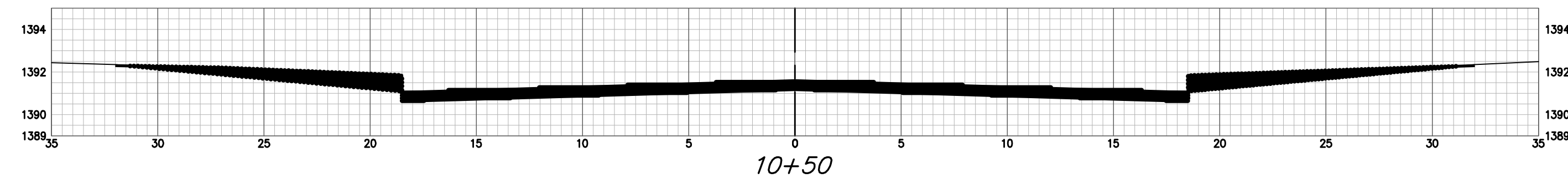
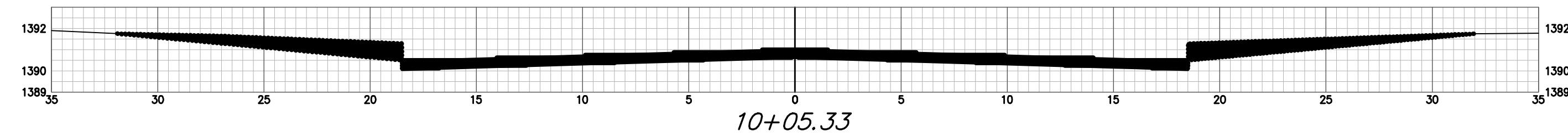


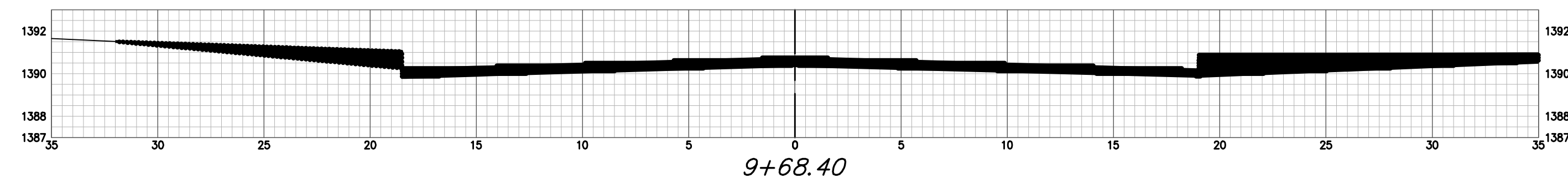
11+10.40



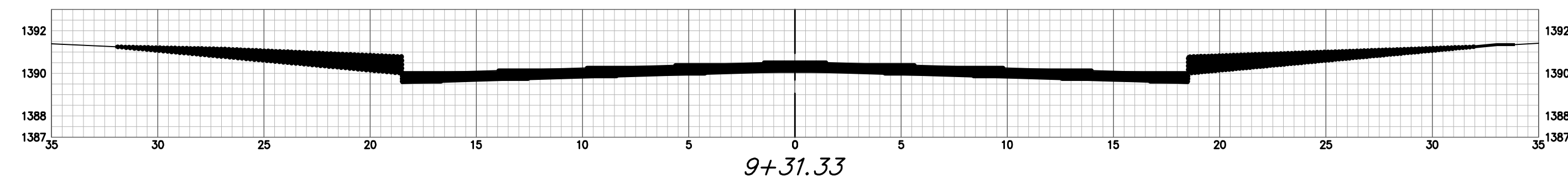
10+50



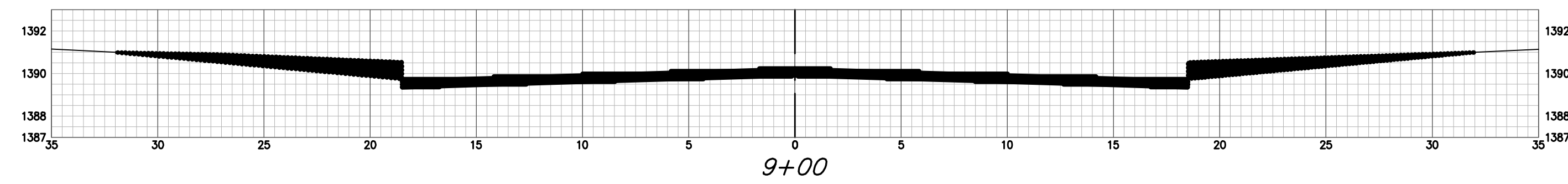
10+05.33



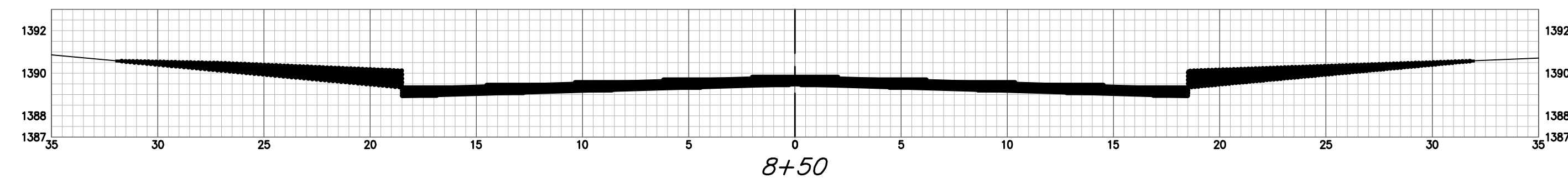
9+68.40



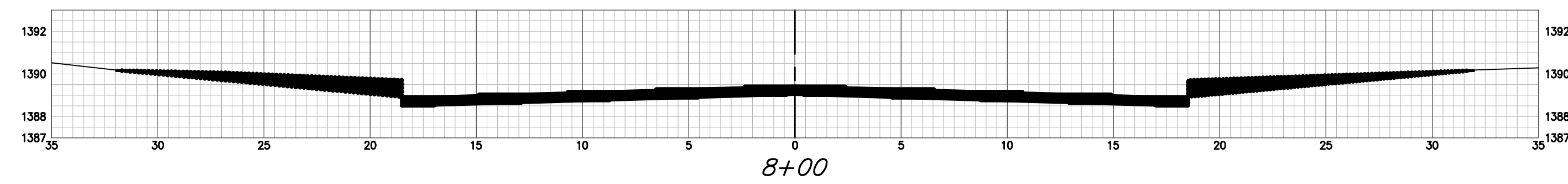
9+31.33



9+00



8+50




8+00

CREED ST

CREED ST CY Excavation (unadjusted)			
Station	Area	Volume	Total
0+37.02	11.23	0.00	0.00
1+00	12.61	27.80	27.80
1+50	13.87	24.52	52.32
2+13.13	15.46	34.29	86.61
2+50.12	26.71	28.89	115.50
2+87.13	15.45	28.89	144.39
3+50	15.46	35.99	180.38
4+00	15.46	28.63	209.01
4+50	15.46	28.63	237.65
5+00	15.46	28.63	266.28
5+50	15.46	28.63	294.92
6+00	15.46	28.63	323.55
6+50	15.46	28.63	352.19
6+70.62	15.46	11.81	363.99
7+04.61	23.28	24.38	388.37
7+38.62	15.49	24.41	412.79
8+00	16.10	35.90	448.69
8+50	15.86	29.59	478.28
9+00	15.61	29.14	507.42
9+31.33	15.46	18.03	525.44
9+68.40	26.78	29.00	554.44
10+05.33	15.44	28.87	583.31
10+50	17.06	26.89	610.20
11+10.40	19.28	40.65	650.85

CREED ST CY Loose Fill (unadjusted)			
Station	Area	Volume	Total
0+37.02	14.45	0.00	0.00
1+00	13.22	32.27	32.27
1+50	12.30	23.63	55.90
2+13.13	11.14	27.40	83.30
2+50.12	5.31	11.27	94.57
2+87.13	11.11	11.25	105.82
3+50	11.14	25.90	131.72
4+00	11.14	20.63	152.35
4+50	11.14	20.63	172.98
5+00	11.14	20.63	193.61
5+50	11.14	20.63	214.24
6+00	11.14	20.63	234.86
6+50	11.14	20.63	255.49
6+70.62	11.14	8.51	264.00
7+04.61	5.42	10.42	274.42
7+38.62	11.23	10.48	284.91
8+00	10.68	24.91	309.81
8+50	10.86	19.94	329.76
9+00	11.03	20.26	350.02
9+31.33	11.14	12.86	362.88
9+68.40	5.36	11.33	374.21
10+05.33	11.11	11.26	385.47
10+50	10.02	17.48	402.95
11+10.40	8.59	20.82	423.77



**BAUGHMAN
COMPANY**

315 Ellis St.
Wichita, KS 67211
316-262-7271
BaughmanCo.com

TOWNE PARC 10TH
ADDITION PHASE 1

**EARTHWORK
CROSS
SECTIONS**

Street Paving Improvements

PROJECT NUMBER:

DESIGN: NBW DRAWN: JLD

DATE: 29 August 2023

SHEET **38** OF **43**