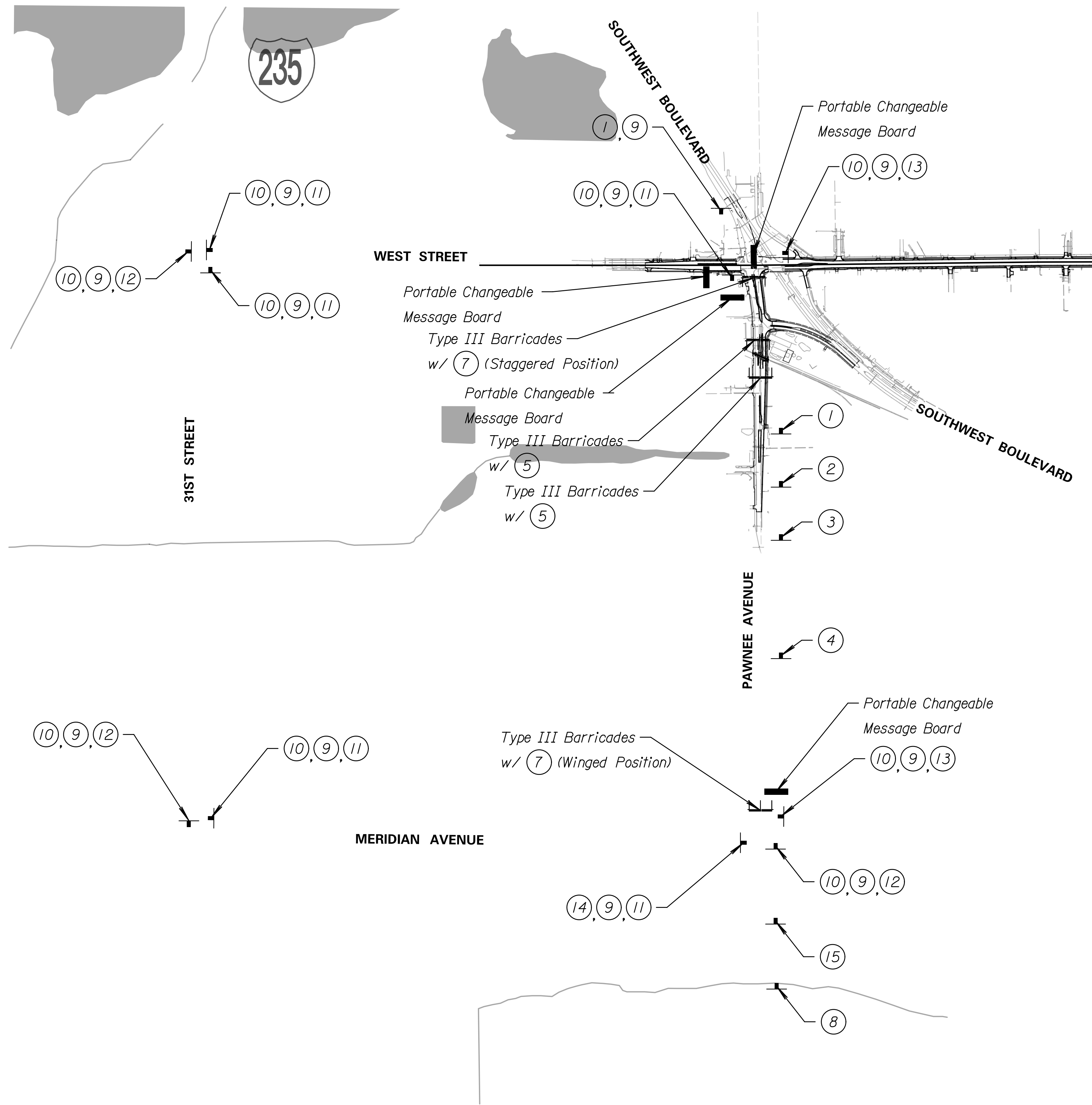


lroyahs
9/25/2023 8:33:41 PM - c:\transystems\paw_bowl\transystems\paw\1a-e_kroahs\0984549\CTCP-M02-101.DGN







Note:


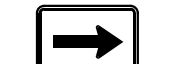



The Pawnee Avenue at-grade railroad crossing shall be closed for 4 weeks to allow the K&O to complete the crossing improvements. One week prior to the Pawnee Closure, portable changeable message boards shall warn traffic on West Street and Pawnee Avenue of the upcoming closure and detour. The message shall be determined by the engineer at the time of closure.

Once the closure begins, the Contractor shall install type III barricades completely across Pawnee Avenue at the at-grade railroad crossing east and west of the railroad crossing when the crossing protection is removed by the K&O and install proposed traffic control and detour signing as shown in the plans.

LEGEND

-  Traffic Control Sign
-  Type III Barricade
-  Type III Barricade w/ Sign
-  Portable Changeable Message Board

SIGN LEGEND

SYMBOL	SIGN DESIGNATION	SIGN DESCRIPTION
①	W20-3	ROAD CLOSED 500 FT
②	W20-3	ROAD CLOSED 1000 FT
③	W20-3	ROAD CLOSED 1500 FT
④	W20-3	ROAD CLOSED 1/2 MILE
⑤	R11-2	ROAD CLOSED
⑥	K620-2	END ROAD WORK
⑦	R11-3a	ROAD CLOSED AHEAD LOCAL TRAFFIC ONLY
⑧	W20-1	ROAD WORK AHEAD
⑨	D3-1	PAWNEE AVENUE
⑩	M4-8	 DETOUR
⑪	M6-1R	
⑫	M6-1L	
⑬	M6-3	
⑭	M4-8a	 END DETOUR
⑮	W20-2	DETOUR AHEAD

CONSULTANTS:

WEST STREET IMPROVEMENTS FROM PAWNEE TO HARRY



REVISIONS:	DESCRIPTION	MARK	DATE

PROJ NO: 87 N-0720-01
SCALE: N.T.S.
DATE: 9/25/2023
DESIGNED BY: LCV
DRAWN BY: LCV
CHECKED BY: MDB

SHEET TITLE:
K&O CROSSING CLOSURE - DETOUR OVERVIEW MAP

SHEET NO.
199
SHEET 199 OF 517