








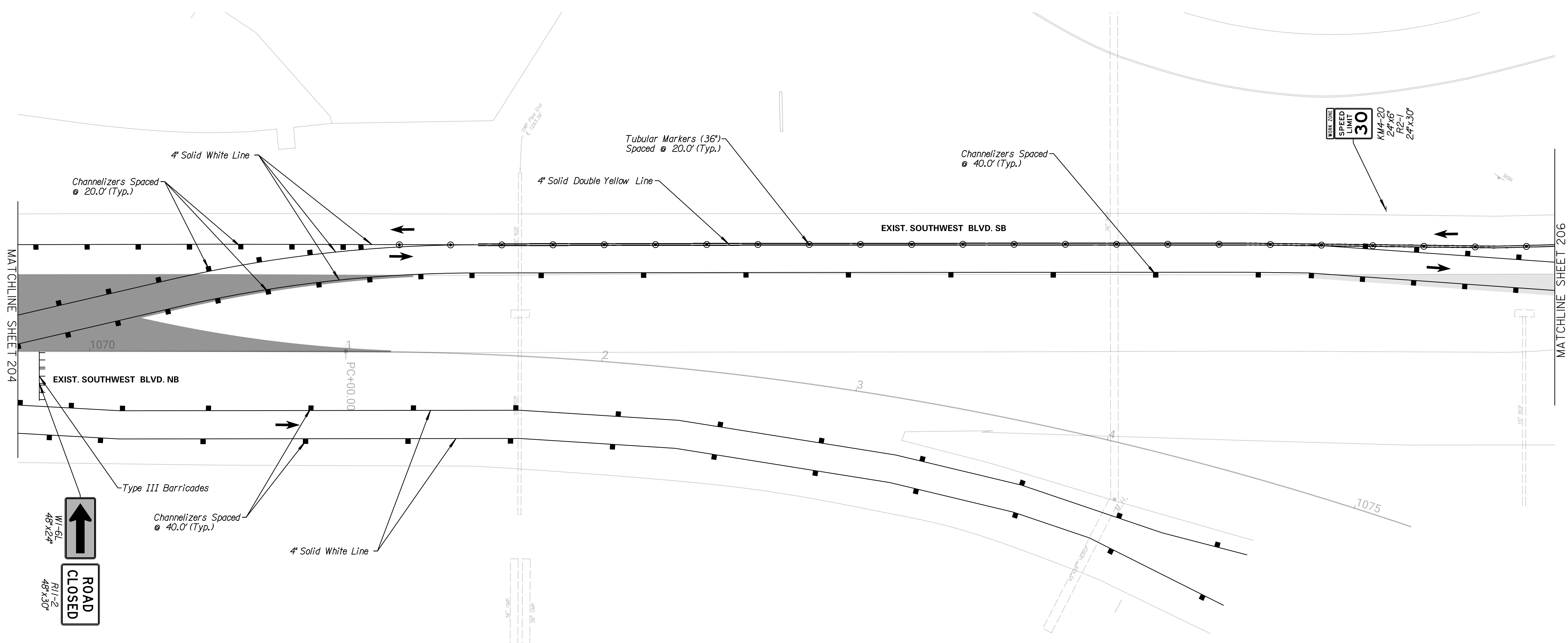
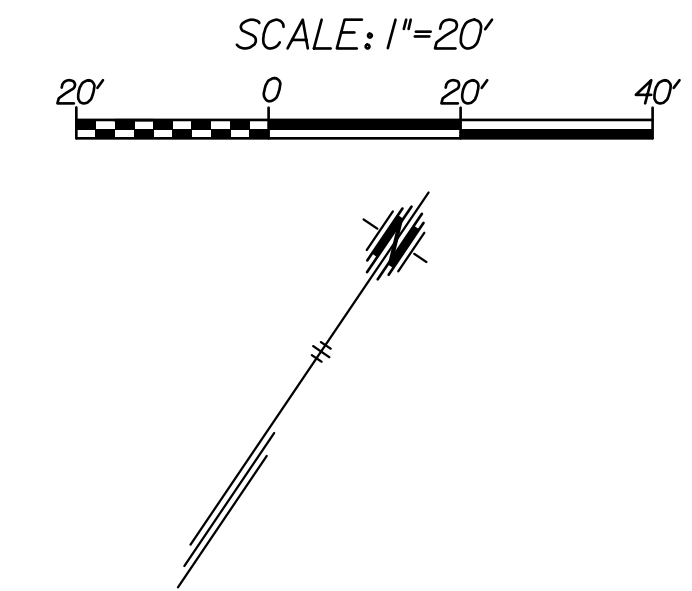
LEGEND

-  Work Area
-  Temporary Asphalt Pavement
-  Channelizer
-  Tubular Markers
-  Type III Barricade
-  Type III Barricade w/ Sign
-  Single Post/Skid Mounted Sign

Note:
 *Type III Barricades and signs are to only be placed during construction through the entrance, sideroad, or through construction in the area. The Contractor shall open up the area after construction is complete to allow full access to traffic.

The Contractor shall install the advance warning signs according to the plans unless the Engineer specifies otherwise. The signs shall have a minimum spacing of 100' but shall be adjusted to avoid existing entrances and sideroads, if needed.

Existing pavement marking and signing in conflict with the proposed traffic control layout shall either be removed or covered with approved material in accordance with the City of Wichita Specifications and the City of Wichita Pre-Approved materials.



**PAWNEE AVENUE ASPHALT WIDENING
 AC PAVEMENT 6" (4" BIT. BASE) W/ 6" CRUSHED ROCK BASE
 (FOR INFORMATION ONLY)**

STATION TO STATION	LOCATION	SIDE	W (FT)	D (IN)	L (FT)	QUANTITY	UNIT	†PHASE
1067+45.73 - 1071+26.32	PAWNEE AVENUE	LT.	VARIABLES	6.0	380.6	750	S.Y.	3b
1074+58.39 - 1077+51.09	PAWNEE AVENUE	LT.	VARIABLES	6.0	292.7	410	S.Y.	3b

†Represents the phase the temporary asphalt surfacing is constructed in.

TRANSYSTEMS
 245 N. WACO
 SUITE 222
 WICHITA, KANSAS 67202
 MAIN: 316-303-3000
 FAX: 316-462-5629

CONSULTANTS:

WEST STREET IMPROVEMENTS FROM PAWNEE TO HARRY
 WICHITA, KANSAS


REVISIONS:	MARK	DATE	DESCRIPTION

PROJ NO: 87 N-0720-01
 SCALE: 1"=20'
 DATE: 9/25/2023
 DESIGNED BY: LCV
 DRAWN BY: LCV
 CHECKED BY: MDB

SHEET TITLE:
SOUTHWEST BLVD. IMPROVEMENTS TRAFFIC CONTROL PHASE 3A

SHEET NO.
205
 SHEET 205 OF 517