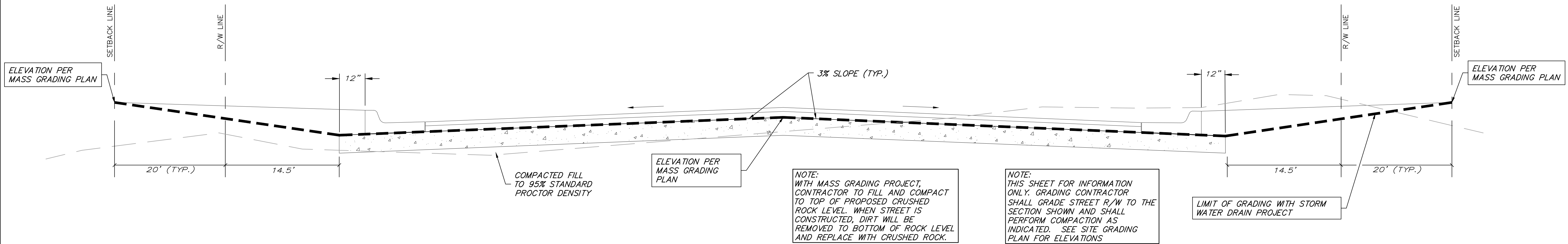


**BENCHMARKS:**  
**BENCHMARK #1:**  
 CROSS CUT IN SQUARE CUT, TOP OF CURB AT WEST END OF CURB RETURN, NORTHWEST CORNER OF SHEFFORD AND W 35TH ST S, 14.5' SOUTH & 5.0' WEST OF THE SOUTHEAST CORNER OF LOT 1, BLOCK D, HARVEST RIDGE ADDITION. ELEV. = 1336.39 (NAVD88)  
**BENCHMARK #2:**  
 CROSS CUT IN SQUARE CUT ON TOP FRONT CENTER OF CATCH BASIN, WEST SIDE OF HOLLYWOOD, 4.0' NORTH & 12.8' EAST OF SOUTHEAST CORNER OF LOT 2, BLOCK C, HARVEST RIDGE ADDITION. ELEVATION = 1335.39 (NAVD88)


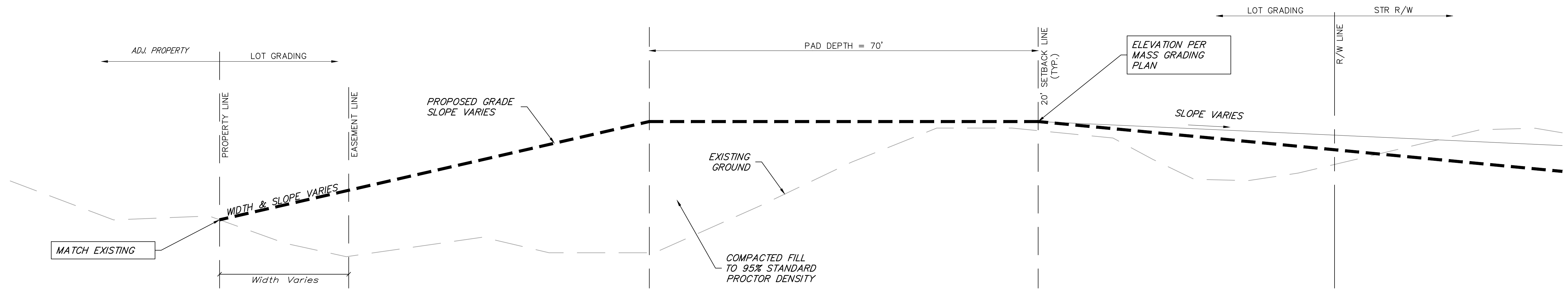
# TYPICAL MASS GRADING DETAIL STREET R/W GRADING



**NOTE:**  
 WITH MASS GRADING PROJECT, CONTRACTOR TO FILL AND COMPACT TO TOP OF PROPOSED CRUSHED ROCK LEVEL. WHEN STREET IS CONSTRUCTED, DIRT WILL BE REMOVED TO BOTTOM OF ROCK LEVEL AND REPLACE WITH CRUSHED ROCK.

**NOTE:**  
 THIS SHEET FOR INFORMATION ONLY. GRADING CONTRACTOR SHALL GRADE STREET R/W TO THE SECTION SHOWN AND SHALL PERFORM COMPACTION AS INDICATED. SEE SITE GRADING PLAN FOR ELEVATIONS

# LOT FILL GRADING



**BAUGHMAN COMPANY**  
 315 Ellis St.  
 Wichita, KS 67211  
 316-262-7271  
 BaughmanCo.com

SKYWAY WEST  
6TH ADDITION

**COORDINATES**

STORMWATER DRAIN IMPROVEMENTS

PROJECT NUMBER:  
458-2023-085537

DESIGN: CDW DRAWN: CDW

DATE: August 14, 2023

SHEET OF  
**19 27**

File: E:\Projects\Skyway West 6th\_22-05-P786\Engineering\Phase 1\SWD-SWS\SWD-SWS.dwg