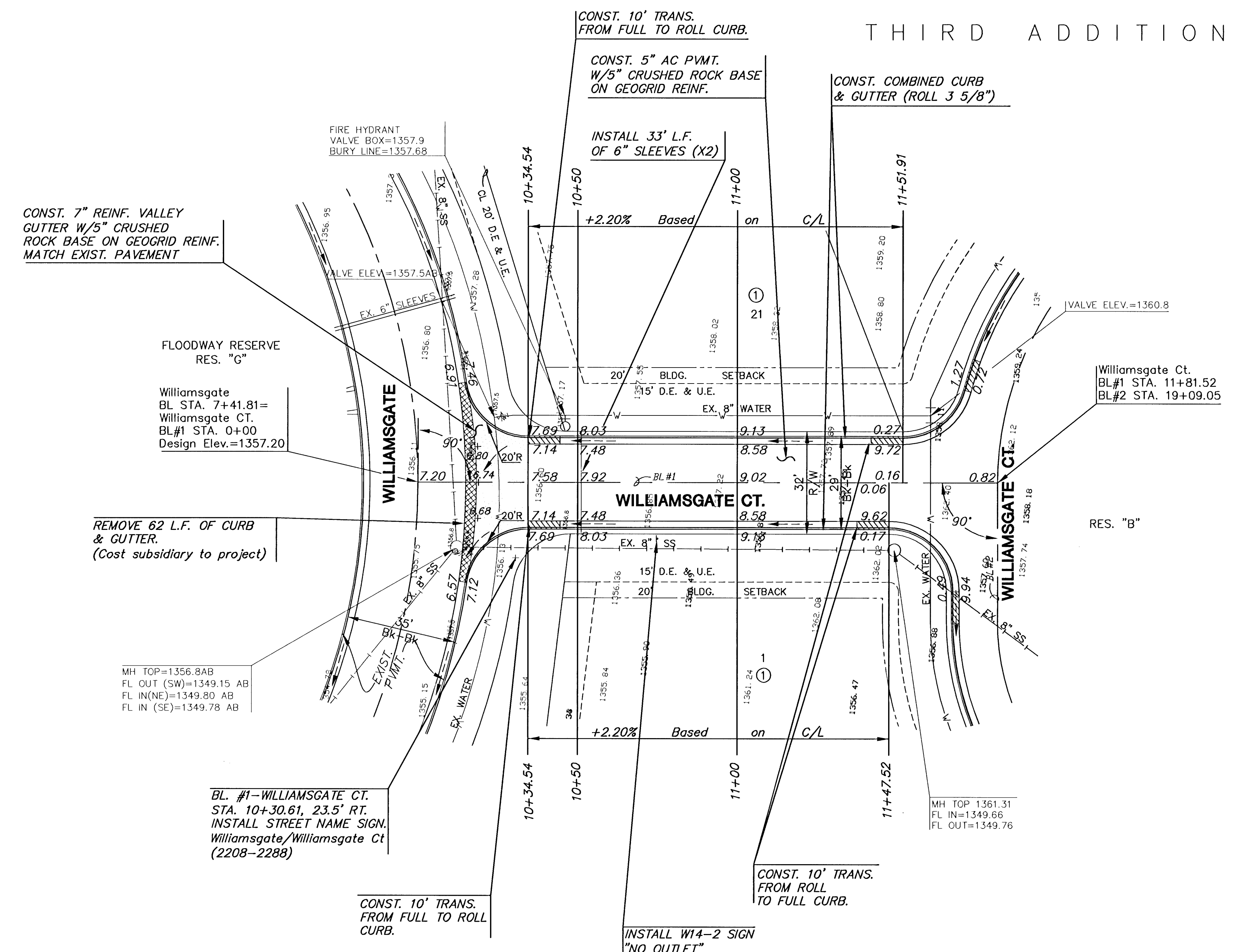
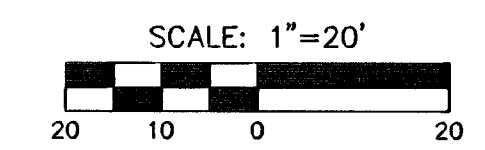
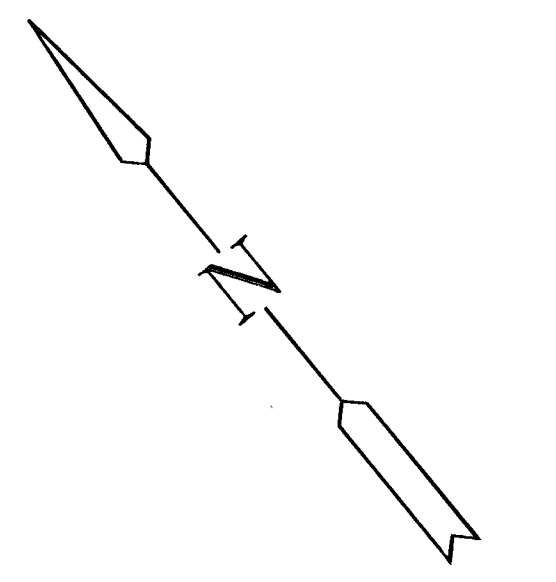


NOTE:
 CONTRACTOR TO COORDINATE TREE REMOVAL
 /TRIMMING WITH ENGINEER/OWNER. NO TREES
 SHALL BE REMOVED WITHOUT PRIOR APPROVAL BY
 ENGINEER AND/OR OWNER.

CONTRACTOR SHALL VERIFY
 LOCATION AND DEPTH OF
 EXISTING UTILITIES PRIOR
 TO CONSTRUCTION.

HAWTHORNE
 THIRD ADDITION



CONST. 7" REINF. VALLEY
 GUTTER W/5" CRUSHED
 ROCK BASE ON GEOGRID REINF.
 MATCH EXIST. PAVEMENT

FLOODWAY RESERVE
 RES. "C"

Williamsgate
 BL STA. 7+41.81=
 Williamsgate Ct.
 BL#1 STA. 0+00
 Design Elev.=1357.20

REMOVE 62 L.F. OF CURB
 & GUTTER.
 (Cost subsidiary to project)

MH TOP=1356.8AB
 FL OUT (SW)=1349.15 AB
 FL IN(NE)=1349.80 AB
 FL IN (SE)=1349.78 AB

BL #1-WILLIAMSGATE CT.
 STA. 10+30.61, 23.5' RT.
 INSTALL STREET NAME SIGN,
 Williamsgate/Williamsgate Ct
 (2208-2288)

CONST. 10' TRANS.
 FROM FULL TO ROLL
 CURB.

INSTALL W14-2 SIGN
 "NO OUTLET"

CONST. 10' TRANS.
 FROM ROLL
 TO FULL CURB.

NOTE:
 TOP OF CURB ELEVATIONS SHOWN
 ARE FOR FULL CURB. CONSTRUCT
 CURB AND GUTTER AS NOTED.

H:\CIVIL\02167\DWG\PAV\WILLIAMSGATE_CT\02167_ET.DWG

<p>MKEC ENGINEERING CONSULTANTS 411 N. WEBB ROAD WICHITA, KS. 67206 316-684-9600</p>	HAWTHORNE THIRD ADDITION WILLIAMSGATE CT. - PHASE 3 PROJECT NAME		
	PAVING PLANS SHEET TITLE		
MKEC DESIGN BY:	MKEC DRAWN BY:	DFL CHECKED BY:	
AUGUST 2005 DATE	02167 JOB NO.	5 / 36 SHEET/OF	