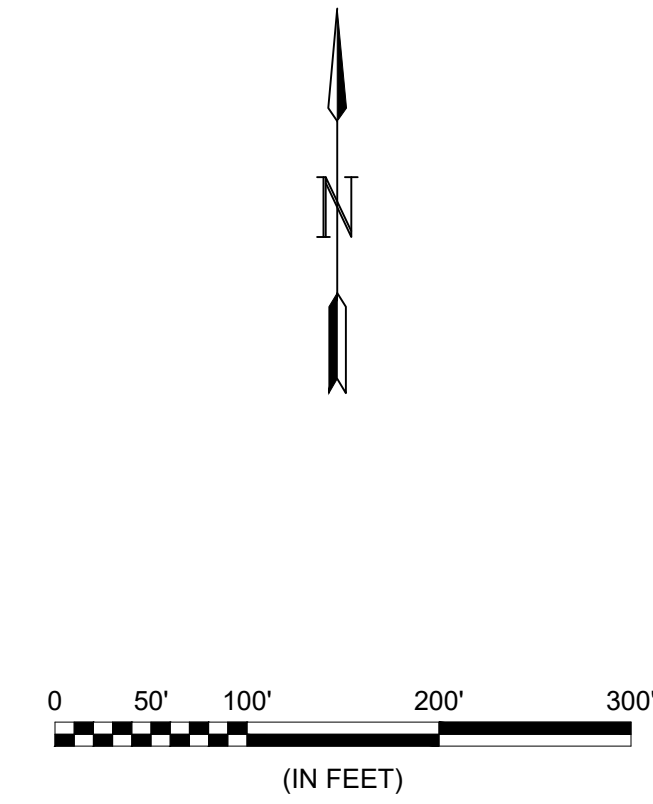
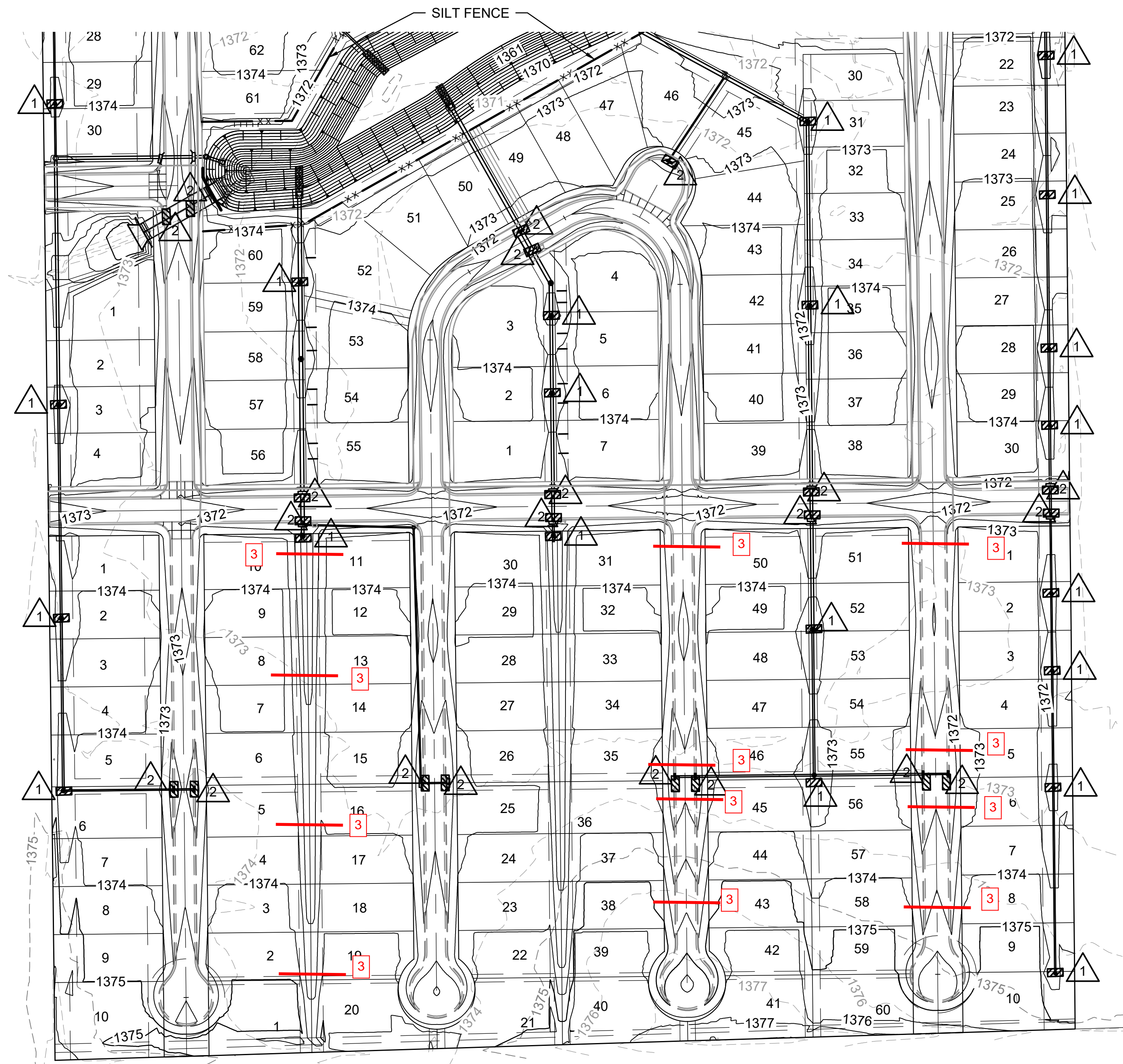







File: L:\2022\22T41002 - Area 151 - AdditionalDrawings\C3D\22T41002 EROSION CONTROL PLANS.dwg Last Save: 11/30/2023 2:57 PM Last saved by: DRStandrich
 Last plotted by: Standrich, Darryl R. Plot Style: --- Plot Date: 12/1/2023 8:11 AM Plotter Used: None



QUANTITIES FOR NORTH & SOUTH ARE COMBINED ON PREVIOUS SHEET.

LEGEND

-  MAINTAIN CONSTRUCTION ENTRANCE
-  MAINTAIN SILT FENCE
-  INSTALL DROP INLET PROTECTION
-  INSTALL CURB INLET PROTECTION
-  INSTALL LINEAR SEDIMENT BARRIER



© 2023 GARVER, LLC
 THIS DOCUMENT, ALONG WITH THE IDEAS AND DESIGNS CONVEYED HEREIN, SHALL BE CONSIDERED INSTRUMENTS OF PROFESSIONAL SERVICE AND ARE PROPERTY OF GARVER, LLC. ANY USE, REPRODUCTION, OR DISTRIBUTION OF THIS DOCUMENT, ALONG WITH THE IDEAS AND DESIGN CONTAINED HEREIN, IS PROHIBITED UNLESS AUTHORIZED IN WRITING BY GARVER, LLC OR EXPLICITLY ALLOWED IN THE GOVERNING PROFESSIONAL SERVICES AGREEMENT FOR THIS WORK.

1995 Midfield Road
 Wichita, KS 67209
 (316) 264-8008

REV.	DATE	DESCRIPTION	BY

CITY OF WICHITA
 WICHITA, KANSAS

AREA 151
 STORM WATER DRAIN - PHASE 1

EC PLAN SOUTH SWS

JOB NO.: 22T41002
 DATE: DEC 2023
 DESIGNED BY: .
 DRAWN BY: .

BAR IS ONE INCH ON ORIGINAL DRAWING
 IF NOT ONE INCH ON THIS SHEET, ADJUST SCALES ACCORDINGLY.

DRAWING NUMBER
 SHEET NUMBER **85 OF 93**