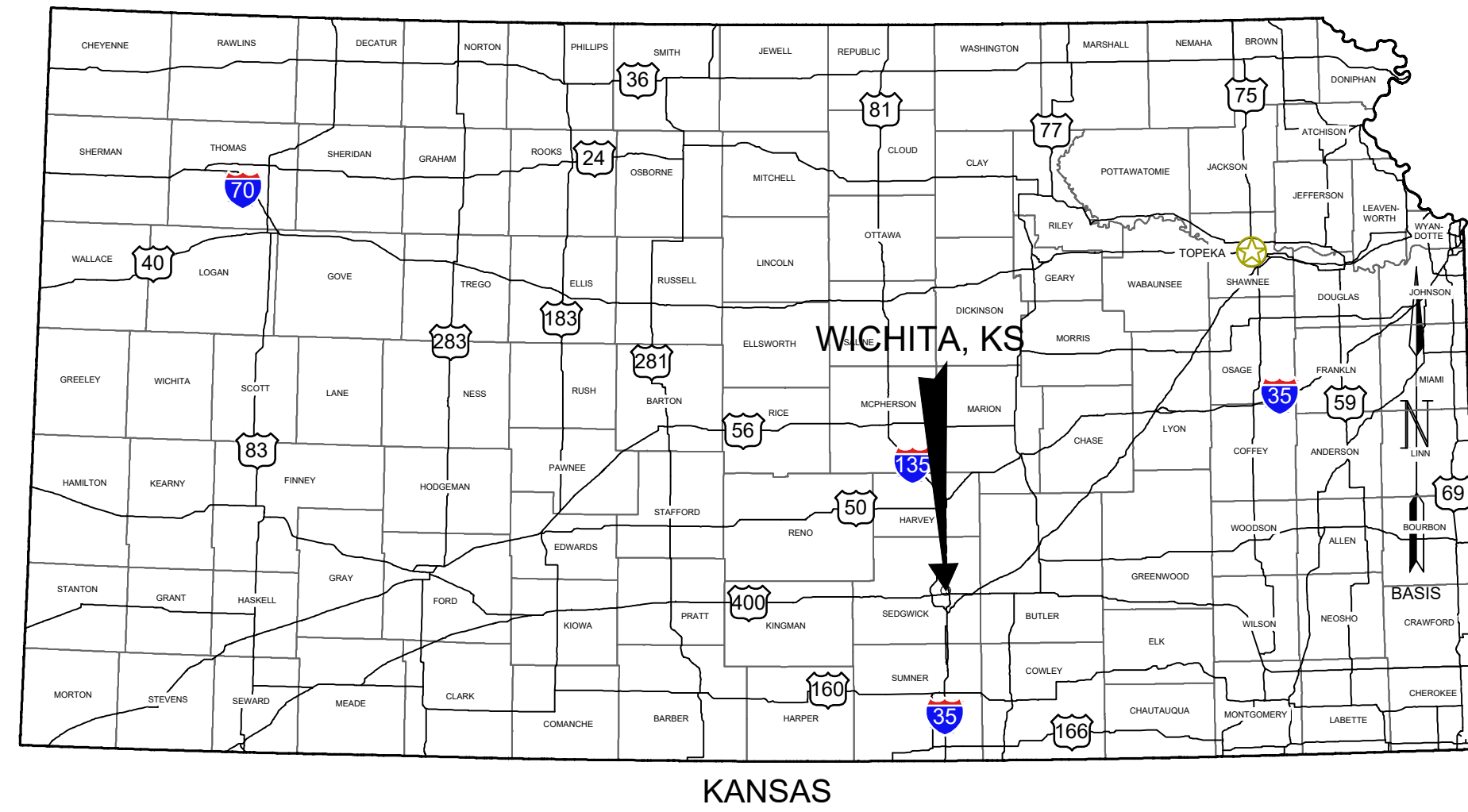


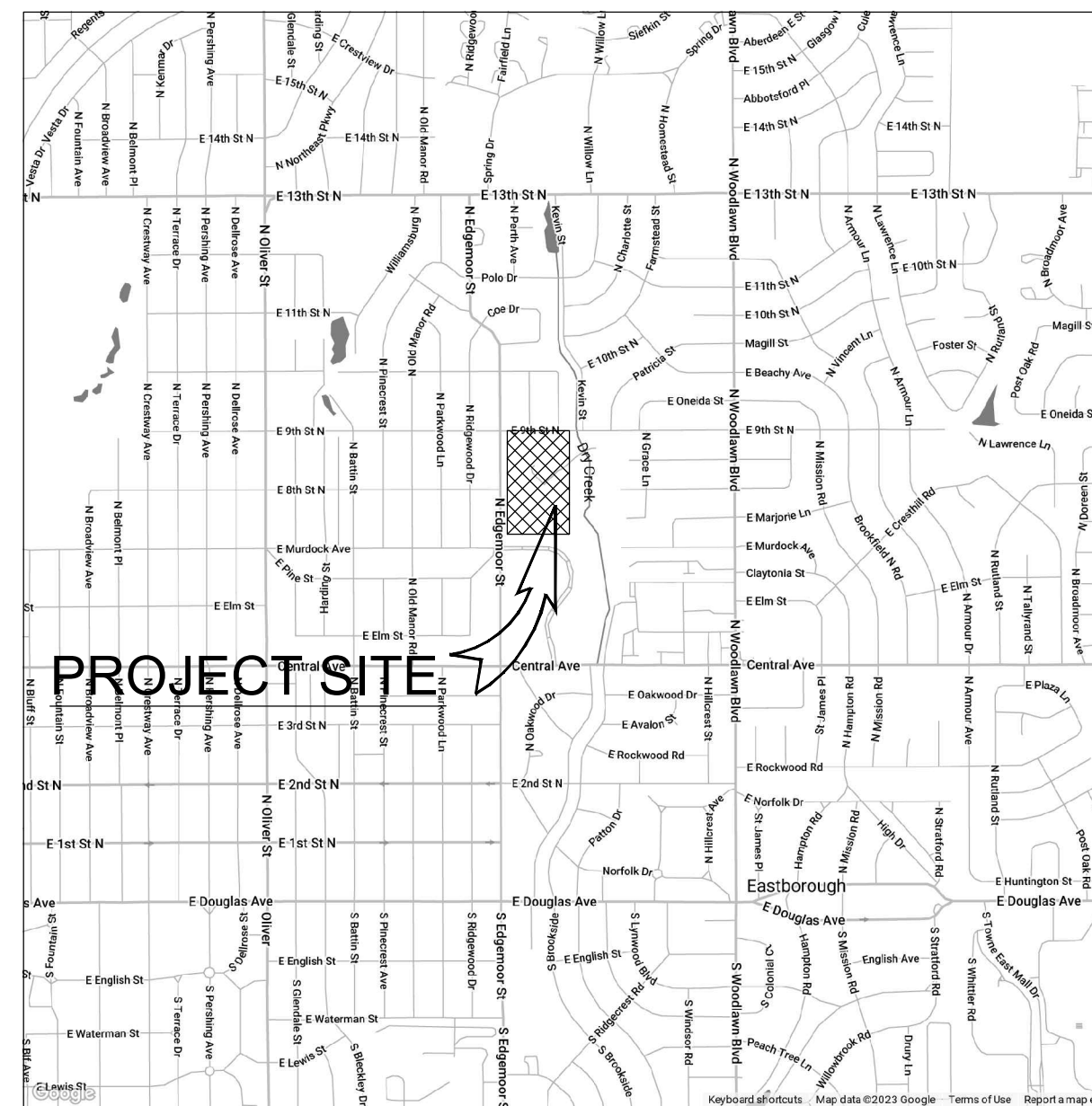
EDGEMOOR PARK PLAZA REPAIRS 2023 PARK FACILITY ENHANCEMENTS

ORG CODE 44000916, 44003122 / MUNIS NUMBER R6013, R2026 / ENGINEERING PROJECT NUMBER 482-11054

CITY OF WICHITA WICHITA, KANSAS



LOCATION MAP



VICINITY MAP
NO SCALE

GARVER PROJECT NO. 23F00200
NOVEMBER 2023




1995 Midfield Road
Wichita, KS 67209
(316) 264-8008

SHEET INDEX	
SHEET	TITLE
G-001	COVER SHEET
G-002	GENERAL NOTES AND SITE ACCESS PLAN
G-101	EXISTING CONDITIONS
CD-101	SITE DEMOLITION PLAN
C-101	SITE LAYOUT PLAN
C-102	JOINT LAYOUT PLAN
C-103	PLAZA WALL REPAIR PLAN
C-201	SITE GRADING PLAN
C-202	SITE DRAINAGE PLAN
C-501	CIVIL DETAILS 01
C-502	CIVIL DETAILS 02
C-503	CIVIL DETAILS 03
C-504	CIVIL DETAILS 04
C-505	CITY OF WICHITA CURB RAMP DETAILS
C-506	EROSION CONTROL DETAILS 01
C-507	EROSION CONTROL DETAILS 02
C-508	EROSION CONTROL DETAILS 03
C-509	EROSION CONTROL DETAILS 04
C-510	EROSION CONTROL DETAILS 05
L-101	LANDSCAPE PLAN
L-501	LANDSCAPE NOTES AND DETAILS
L-502	LANDSCAPE DETAILS



© 2023 GARVER, LLC
THIS DOCUMENT, ALONG WITH THE
IDEAS AND DESIGNS CONVEYED
HEREIN, SHALL BE CONSIDERED
INSTRUMENTS OF PROFESSIONAL
SERVICE AND ARE PROPERTY OF
GARVER, LLC. ANY USE,
REPRODUCTION, OR DISTRIBUTION
OF THIS DOCUMENT, ALONG WITH
THE IDEAS AND DESIGN CONTAINED
HEREIN, IS PROHIBITED UNLESS
AUTHORIZED IN WRITING BY
GARVER, LLC OR EXPLICITLY
ALLOWED IN THE GOVERNING
PROFESSIONAL SERVICES
AGREEMENT FOR THIS WORK.

1995 Midfield Road
Wichita, KS 67209
(316) 264-8008



Digitally Signed 11/21/2023

REV.	DATE	DESCRIPTION	BY

CITY OF WICHITA
DEPT. OF PARK & RECREATION
WICHITA, KANSAS

EDGEMOOR PARK
PLAZA REPAIRS

COVER

JOB NO.: 22F00030
DATE: NOV 2023
DESIGNED BY: BDT
DRAWN BY: BIG

BAR IS ONE INCH ON
ORIGINAL DRAWING
0 1" 2" 3" 4" 5" 6" 7" 8" 9" 10"
IF NOT ONE INCH ON THIS SHEET,
ADJUST SCALES ACCORDINGLY.

DRAWING NUMBER
G-001

SHEET
NUMBER