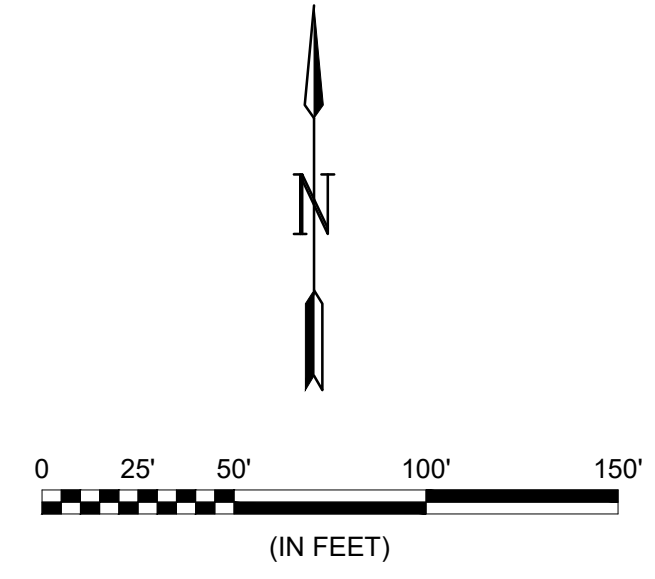

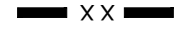


File: L:\2022\22T41006 - Lionsgate Addition\Drawings\C3DW\EROSION CONTROL PLAN.dwg Last Save: 10/4/2023 8:34 AM Last saved by: MCarerraPiedra
 Last plotted by: Carerra-Piedra, Mainela Plot Date: 1/30/2024 8:33 AM Plotter used: None



LEGEND

-  INSTALL CONSTRUCTION ENTRANCE (1 EACH)
-  INSTALL SILT FENCE (2645 LF)

NOTE: BMP'S TO BE INSTALLED WITH COMPANION SANITARY SEWER PROJECT. SHEET IS FOR INFORMATION ONLY.



© 2023 GARVER, LLC
 THIS DOCUMENT, ALONG WITH THE IDEAS AND DESIGNS CONVEYED HEREIN, SHALL BE CONSIDERED INSTRUMENTS OF PROFESSIONAL SERVICE AND ARE PROPERTY OF GARVER, LLC. ANY USE, REPRODUCTION, OR DISTRIBUTION OF THIS DOCUMENT, ALONG WITH THE IDEAS AND DESIGN CONTAINED HEREIN, IS PROHIBITED UNLESS AUTHORIZED IN WRITING BY GARVER, LLC OR EXPLICITLY ALLOWED IN THE GOVERNING PROFESSIONAL SERVICES AGREEMENT FOR THIS WORK.

1995 Midfield Road
 Wichita, KS 67209
 (316) 264-8008



REV.	DATE	DESCRIPTION	BY



CITY OF WICHITA
 WICHITA, KANSAS
 LIONSGATE WATERLINE

EROSION CONTROL PLAN

JOB NO.: 22T41006
 DATE: JAN 2024
 DESIGNED BY: .
 DRAWN BY: .

BAR IS ONE INCH ON ORIGINAL DRAWING
 IF NOT ONE INCH ON THIS SHEET, ADJUST SCALES ACCORDINGLY.

DRAWING NUMBER

SHEET NUMBER **13** OF **19**