

STATE	PROJECT NO.	YEAR	SHEET NO.	TOTAL SHEETS
KANSAS	472-85462	2022	1	96

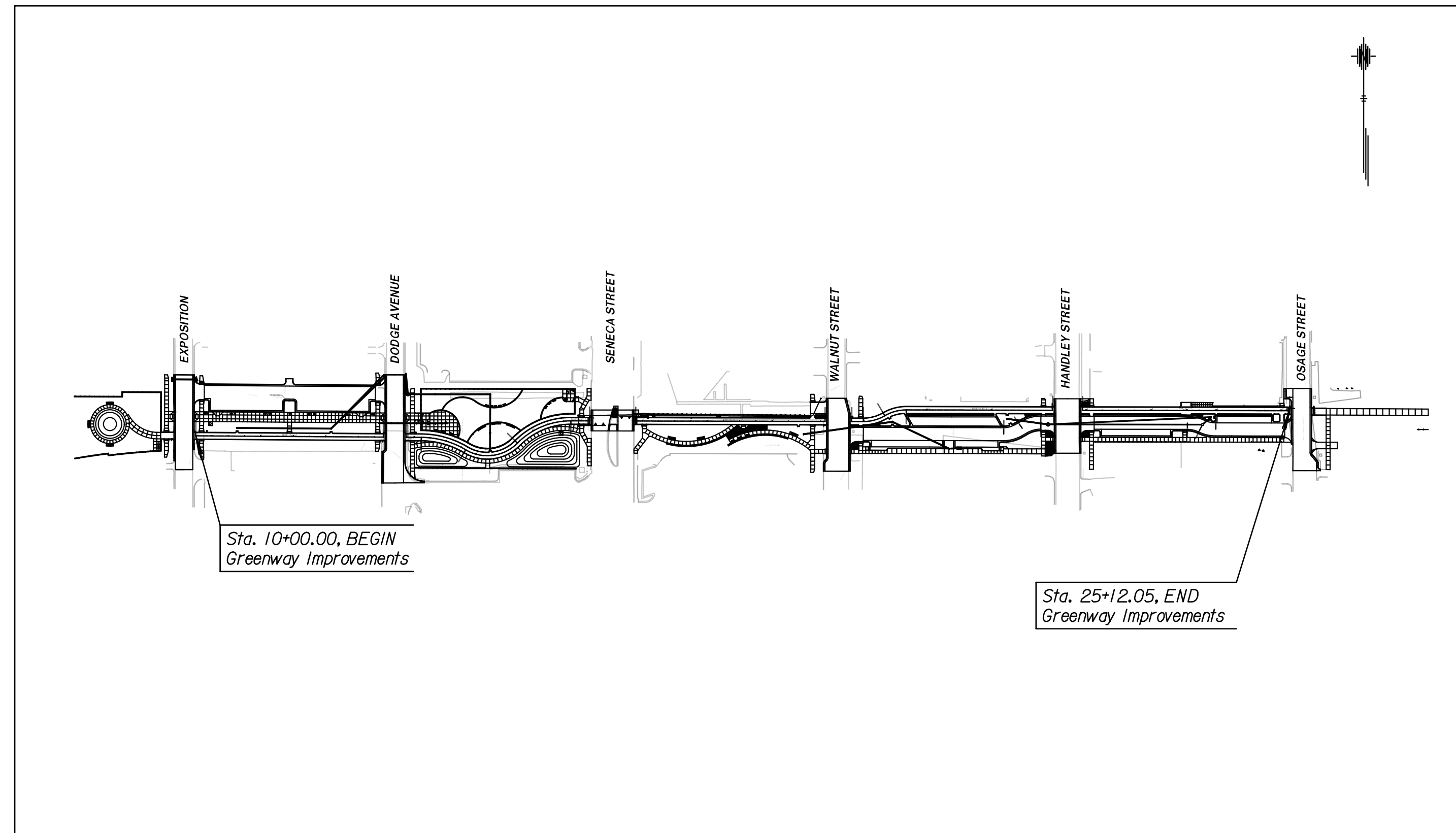
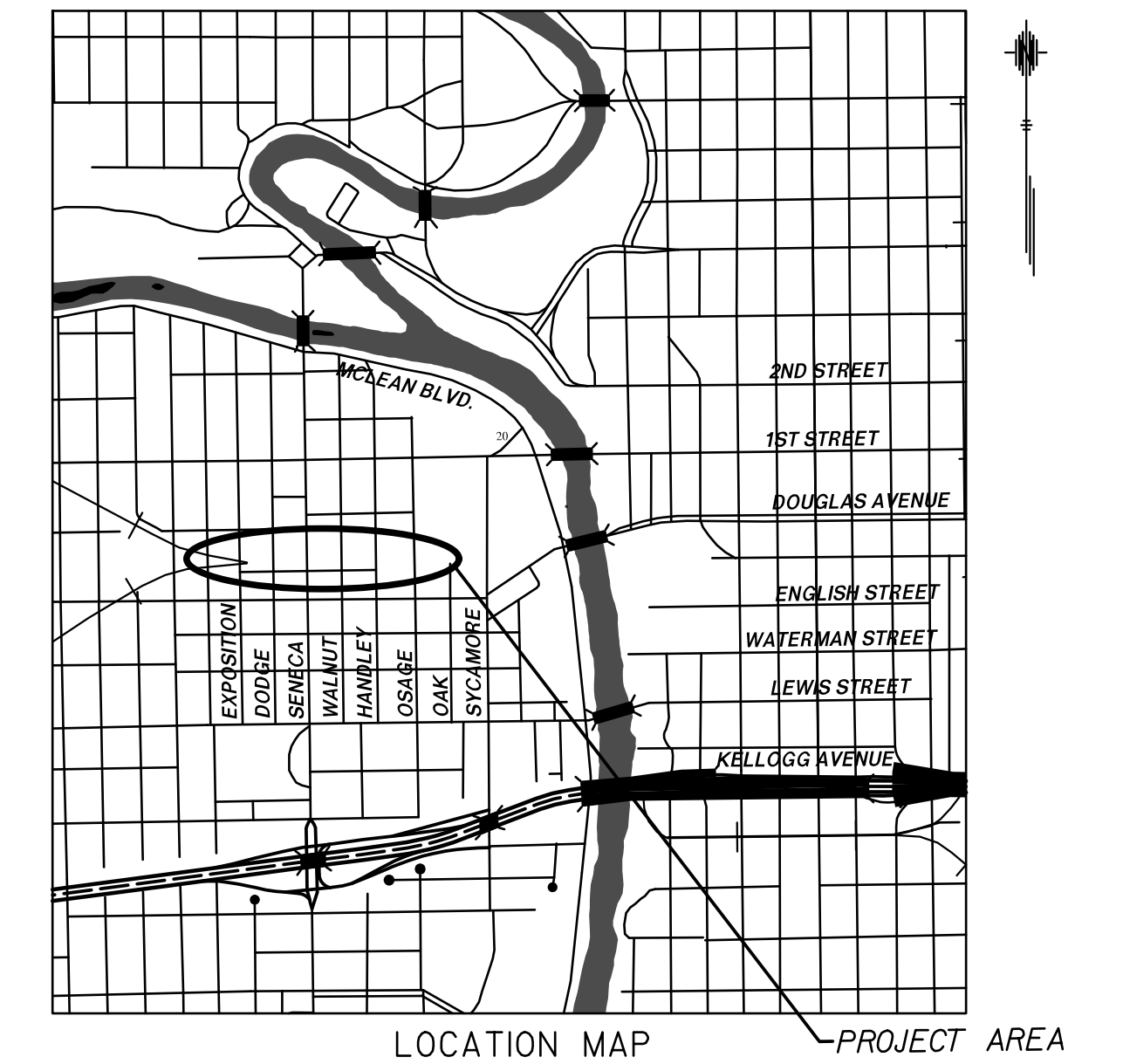
GREENWAY IMPROVEMENTS FROM EXPOSITION TO OSAGE CITY OF WICHITA, KANSAS

GARY JANZEN, P.E. – CITY ENGINEER
C.O.W. PROJ. NO. 472-2020-85462
ORG CODE: 40100817
MUNIS NO. E1011

INDEX OF SHEETS

1	Title Sheet
2	General Notes
3 - 6	Coordinate Control Data
7 - 8	Typical Sections
9 - 12	Greenway Plan & Profile Sheets
13 - 16	Side Street & Parking Profile Sheets
17 - 26	Greenway Hardscape Plan Sheets
27 - 31	Greenway Grading Plan Sheets
32 - 39	Greenway Landscape Plan Sheets
40	Greenway Irrigation Plan Sheet
41	Storm Sewer Profile Sheet
42 - 46	Storm Sewer Details
47 - 55	Geometric Layout and Details
56 - 57	Jointing Layout and Details
58 - 59	Driveway Details
60	Wheelchair Ramp Details
61	Curb & Gutter Details
62 - 63	Pavement Details
64 - 67	Temporary Erosion and Pollution Control
68 - 77	Construction Phasing Plans
78 - 79	Pavement Marking & Signing Plans
80 - 81	Pavement Marking & Signing Details
82 - 83	Traffic Signal Plans
84 - 91	Traffic Signal Details
92 - 96	Greenway Electrical & Lighting Plans

- GRADING
- CONCRETE PAVEMENT
- CONCRETE SIDEWALK
- LANDSCAPING
- HARDSCAPE FEATURES
- STORM SEWER
- PAVEMENT MARKING
- SIGNING
- TRAFFIC SIGNALIZATION
- LIGHTING



SENECA STREET TRAFFIC SHALL BE CARRIED THROUGH CONSTRUCTION AT ALL TIMES ON EXISTING ALIGNMENTS. OTHER SIDE STREETS SHALL BE CLOSED TO THRU TRAFFIC DURING CONSTRUCTION.

ALL SIGNING SHALL BE MAINTAINED BY THE CONTRACTOR.

DATE	
BY	
SURVEY	
CADD TECHNICIAN	
DESIGNERS	
SQUAD	

CONVENTIONAL SIGNS

COUNTY LINE	-----	CENTER LINE OF PROJECT	----- 50 1
CITY LIMITS	-----	TERRACE	-----
STATE OR NATIONAL LINE	-----	CULVERTS	-----
TOWNSHIP, SECTION or GRANT LINE	-----	DROP INLET & STORM SEWER	-----
PROPERTY LINE	-----	ACCESS CONTROL	-----
HIGHWAY FENCE	-----	POWER POLE	-----
EXISTING FENCE	-----	TELEPHONE POLE	-----
GUARD FENCE	-----	MARSH	-----
CONSTRUCTION LIMITS	-----	HEDGE	-----
RIGHT OF WAY LINE	-----	TREES	-----
TRAVELED WAY	-----	PROFILE ELEVATION	-----
RAILROADS	-----	STREAM or CREEK	-----




GROSS LENGTH OF PROJECT	1512.05 FT.	
EXCEPTIONS	0.00 FT.	
NET LENGTH OF PROJECT	1512.05 FT.	0.286 MILES
NET LENGTH OF BRIDGES	0.00 FT.	0.00 MILES
NET LENGTH OF ROAD	1512.05 FT.	0.286 MILES



LK Architecture, Inc.
345 Riverview
Suite 200
Wichita, KS 67208
Main: 316-268-0230



245 N. Waco
Suite 222
Wichita, KS 67202
Main: 316-303-3000
Fax: 316-462-5629

	<p>TranSystems Matthew C. Gotobed, P.E. KS License No. 27352 Sheets: 1-16, 41-91</p>		<p>LK Architecture, Inc. Landscape Architect Jeffrey A. Best, P.L.A. KS License No. 679 Sheets: 17-40</p>
	<p>LK Architecture, Inc. Courtney O. Wassom, P.E. KS License No. 18859 Sheets: 92-96</p>		