

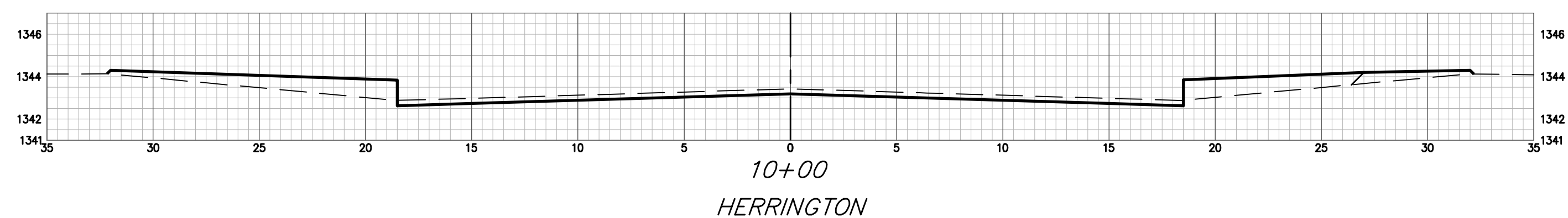
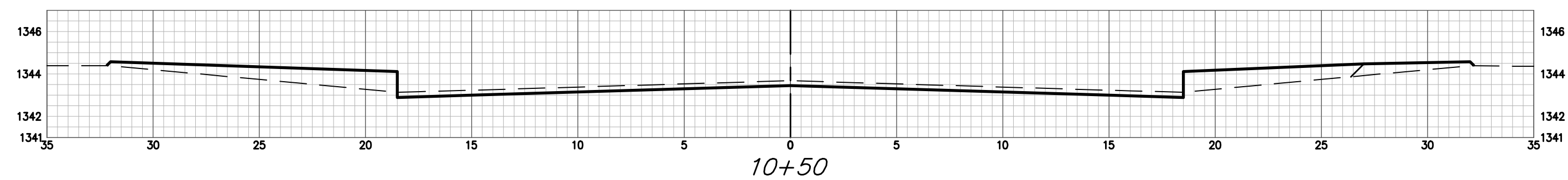
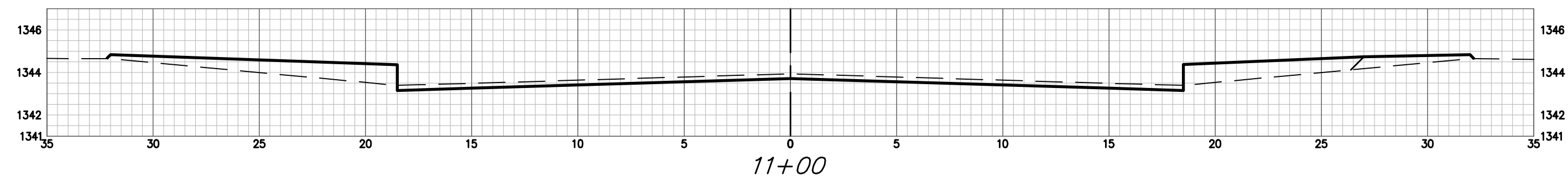
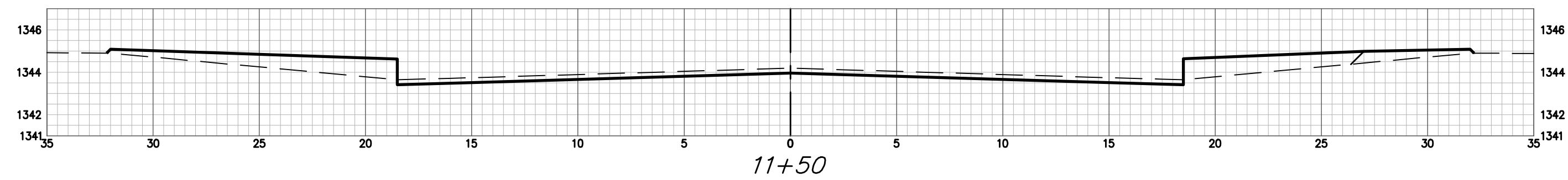
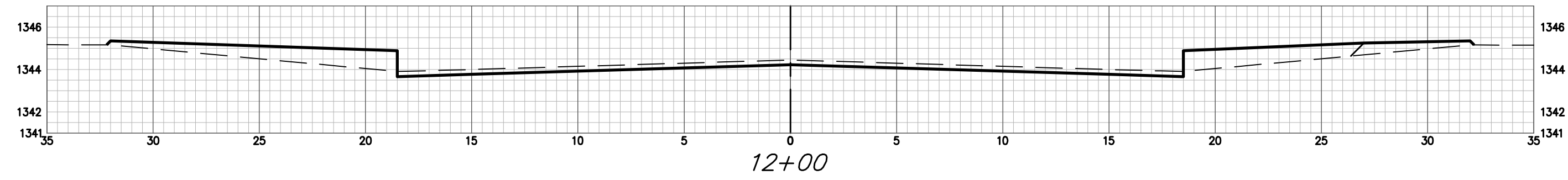
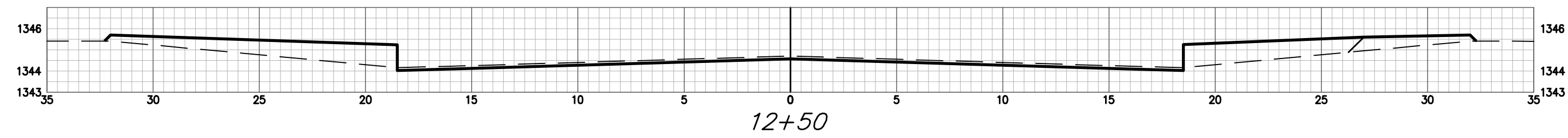
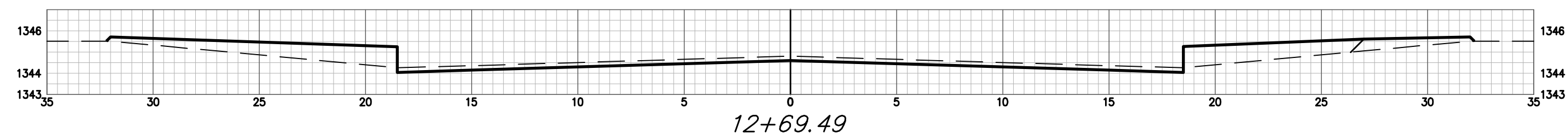


MT VERNON - HERRINGTON CY Excavation (unadjusted)				MT VERNON - HERRINGTON CY Compacted Fill (unadjusted)				MT VERNON - HERRINGTON CY Loose Fill (unadjusted)			
Station	Area	Volume	Total	Station	Area	Volume	Total	Station	Area	Volume	Total
1+49	15.46	0.00	0.00	1+49	0.98	0.00	0.00	1+49	10.16	0.00	0.00
1+50	15.49	0.57	0.57	1+50	0.98	0.04	0.04	1+50	10.14	0.38	0.38
2+00	15.06	28.29	28.86	2+00	1.04	1.87	1.91	2+00	10.39	19.01	19.39
2+50	15.08	27.91	56.77	2+50	1.04	1.93	3.83	2+50	10.38	19.23	38.62
2+64	15.44	7.91	64.69	2+64	0.98	0.52	4.36	2+64	13.56	6.21	44.82
2+98	29.83	28.50	93.19	2+98	0.88	1.17	5.53	2+98	4.69	11.49	56.32
3+32	16.86	29.40	122.59	3+32	0.79	1.05	6.58	3+32	12.74	10.98	67.29
3+50	16.66	11.17	133.76	3+50	0.82	0.54	7.12	3+50	9.48	7.40	74.70
4+00	16.01	30.25	164.01	4+00	0.91	1.60	8.72	4+00	9.84	17.89	92.58
4+50	9.60	23.71	187.72	4+50	1.76	2.54	11.25	4+50	13.46	21.53	114.11
5+00	0.00	8.88	196.61	5+00	3.52	5.80	17.05	5+00	20.90	30.99	145.10
5+50	7.27	6.72	203.33	5+50	2.15	6.22	23.27	5+50	14.97	32.32	177.42
6+00	15.42	20.99	224.33	6+00	0.94	3.39	26.65	6+00	10.35	22.99	200.41
6+50	15.22	28.36	252.68	6+50	0.95	2.07	28.72	6+50	10.32	18.89	219.30
7+00	11.08	24.35	277.03	7+00	1.64	2.73	31.46	7+00	12.76	21.12	240.42
7+50	11.36	20.78	297.81	7+50	1.60	2.99	34.45	7+50	12.62	23.49	263.91
8+00	11.24	20.92	318.73	8+00	1.67	2.92	37.37	8+00	12.56	23.38	287.29
8+50	9.87	19.54	338.27	8+50	1.87	2.81	40.18	8+50	13.36	24.29	311.57
9+00	9.69	18.11	356.38	9+00	1.85	3.37	43.55	9+00	13.52	24.94	336.51
9+50	9.72	17.97	374.35	9+50	1.85	3.42	46.98	9+50	13.55	25.07	361.58
10+00	9.05	17.38	391.73	10+00	1.92	3.88	50.86	10+00	13.91	25.12	386.70
10+50	8.54	16.29	408.02	10+50	2.03	3.98	54.84	10+50	14.19	25.76	412.46
11+00	8.53	15.80	423.83	11+00	2.03	3.76	58.60	11+00	14.20	26.29	438.75
11+50	8.51	15.77	439.60	11+50	2.04	3.77	62.37	11+50	14.21	26.31	465.06
12+00	8.49	15.74	455.33	12+00	2.04	3.77	66.14	12+00	14.22	26.33	491.39
12+50	4.80	12.30	467.64	12+50	2.63	4.32	70.46	12+50	16.38	28.33	519.73
12+69.49	7.94	4.60	472.23	12+69.49	2.13	1.72	72.18	12+69.49	14.55	11.16	530.89



**BAUGHMAN
COMPANY**
315 Ellis St.
Wichita, KS 67211
316-262-7271
BaughmanCo.com

WILLOW CREEK EAST 3RD
ADDITION - PHASE III
**EARTHWORK
CROSS
SECTIONS**

STREET IMPROVEMENTS
PROJECT NUMBER:
472-85508
DESIGN: DMV DRAWN: JAK
DATE: Feb. 20, 2024
SHEET OF
20 23

File: E:\Projects\Willow Creek East 3rd Addition_17-04-P283\Engineering\Phase 3\STR_22-01-E099\STR_22-01-E099.dwg