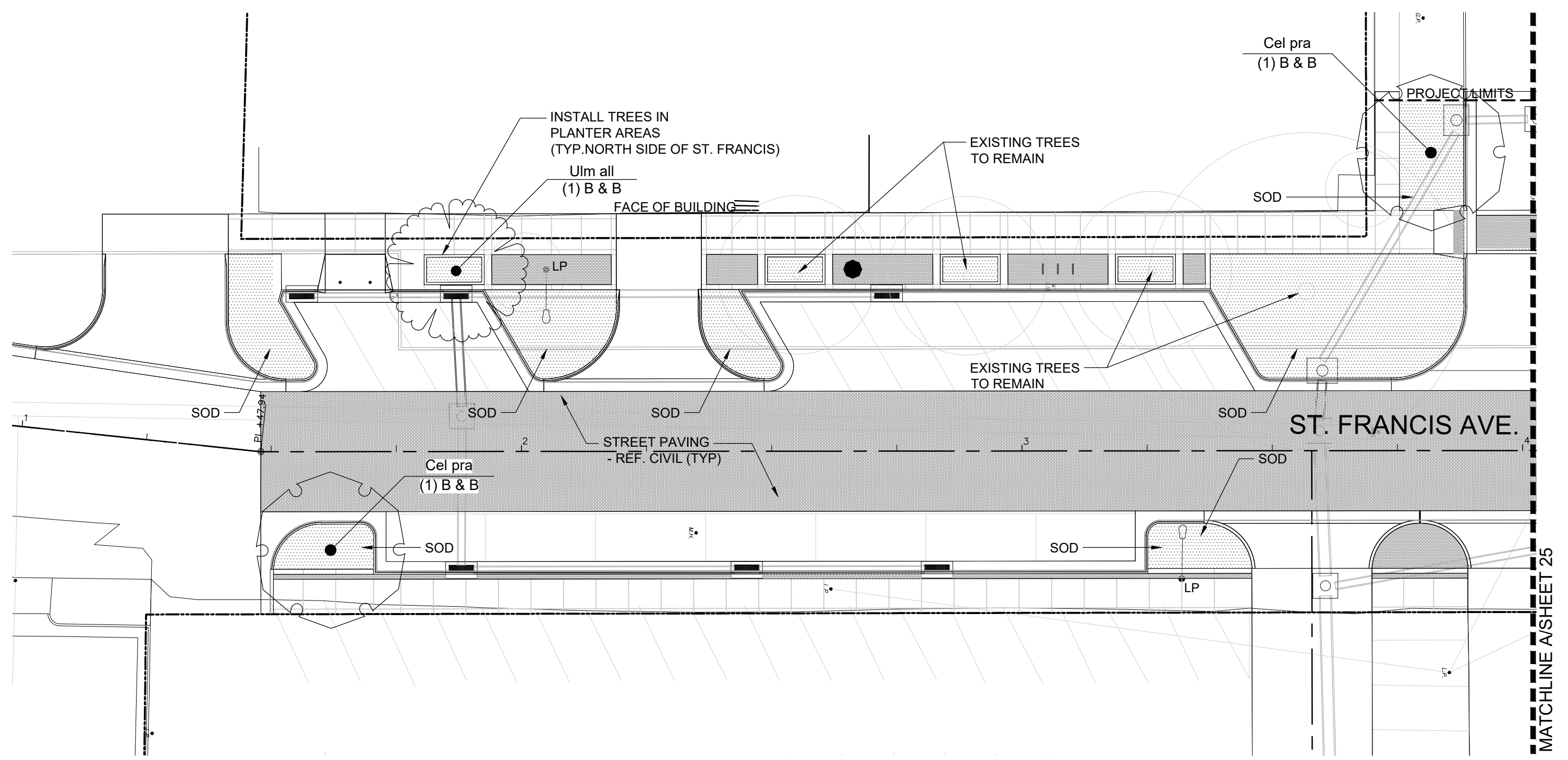
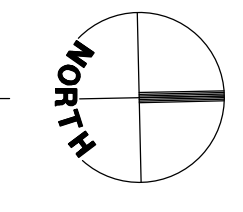
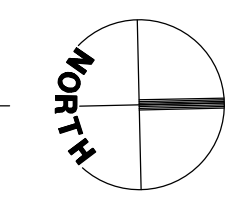


A LANDSCAPE PLAN
1" = 20'-0"
0 10' 20' 40'



B LANDSCAPE PLAN
1" = 20'-0"
0 10' 20' 40'



REVISIONS:	MARK	DATE	DESCRIPTION

PROJ NO: 472-2021
SCALE: 1" = 20'-0"
DATE: 12/13/2023
DESIGNED BY: JAB
DRAWN BY: JAB
CHECKED BY: JAB

SHEET TITLE:
LANDSCAPE PLAN

SHEET NO.
25

SHEET 25 OF xshs 163