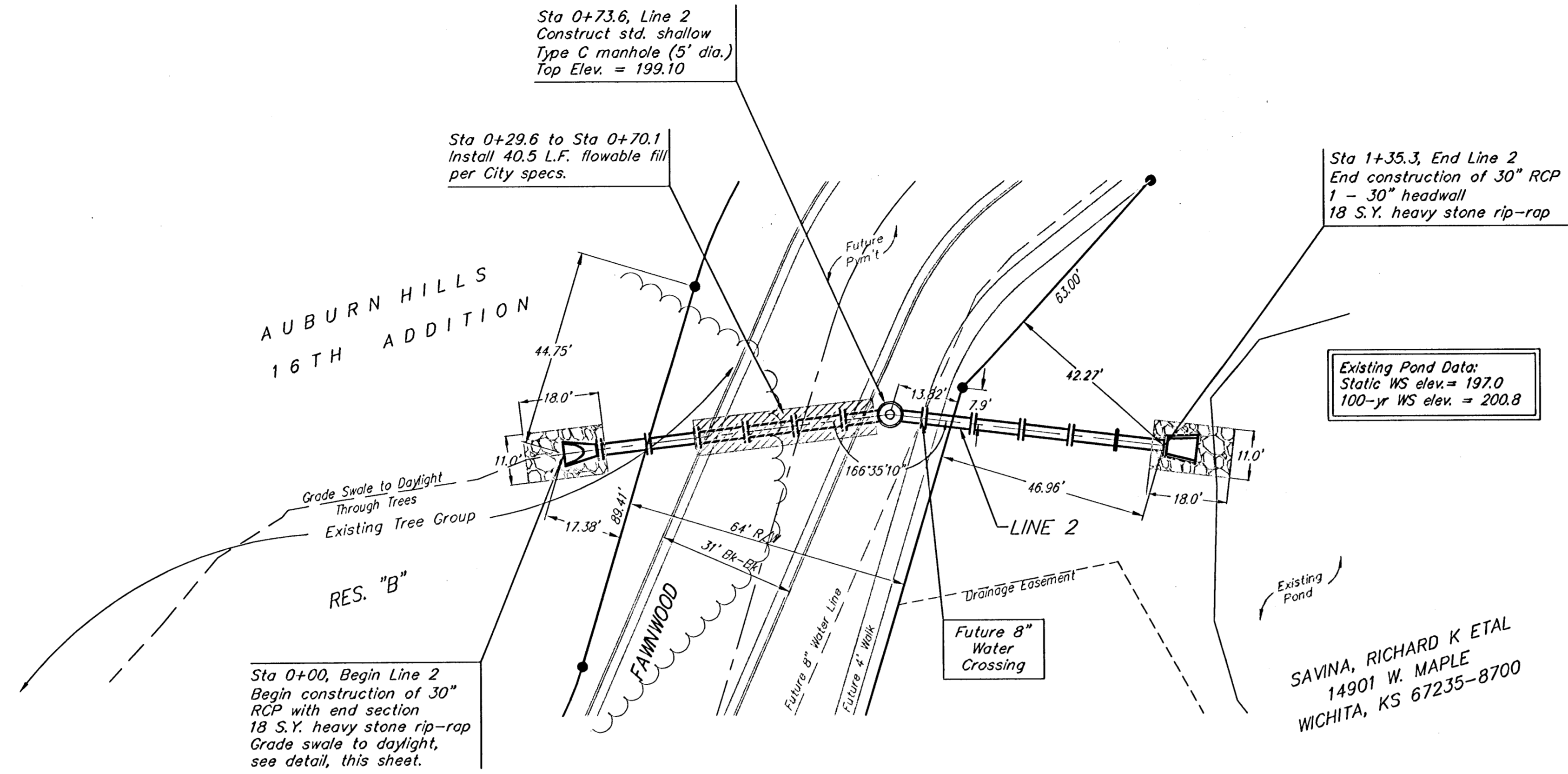


BENCHMARK:
 "□" CUT ON TOP OF CURB
 AT WEST LINE OF LOT 7,
 BLOCK A, AUBURN HILLS 5TH
 ADD.
 ELEV. = 1395.13 NGVD29

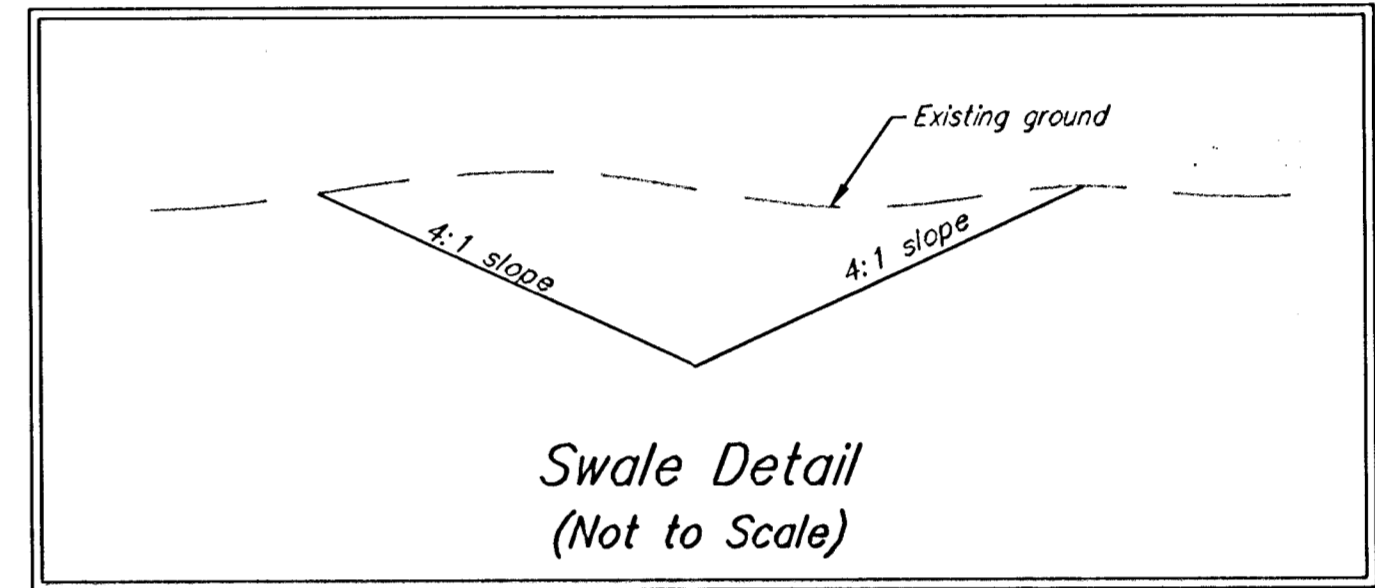
DISC IN BACK OF CURB,
 NORTH OF FRONT CORNER
 COMMON TO LOTS 23 AND 24,
 BLOCK D, AUBURN HILLS 12TH
 ADD.
 ELEV. = 1379.24 NGVD29

"□" CUT ON CENTER OF
 CATCH BASIN, NORTH OF LOT
 CORNER COMMON TO LOTS 1
 AND 15, BLOCK B, AUBURN
 HILLS 14TH ADD.
 ELEV. = 1381.05 NGVD29

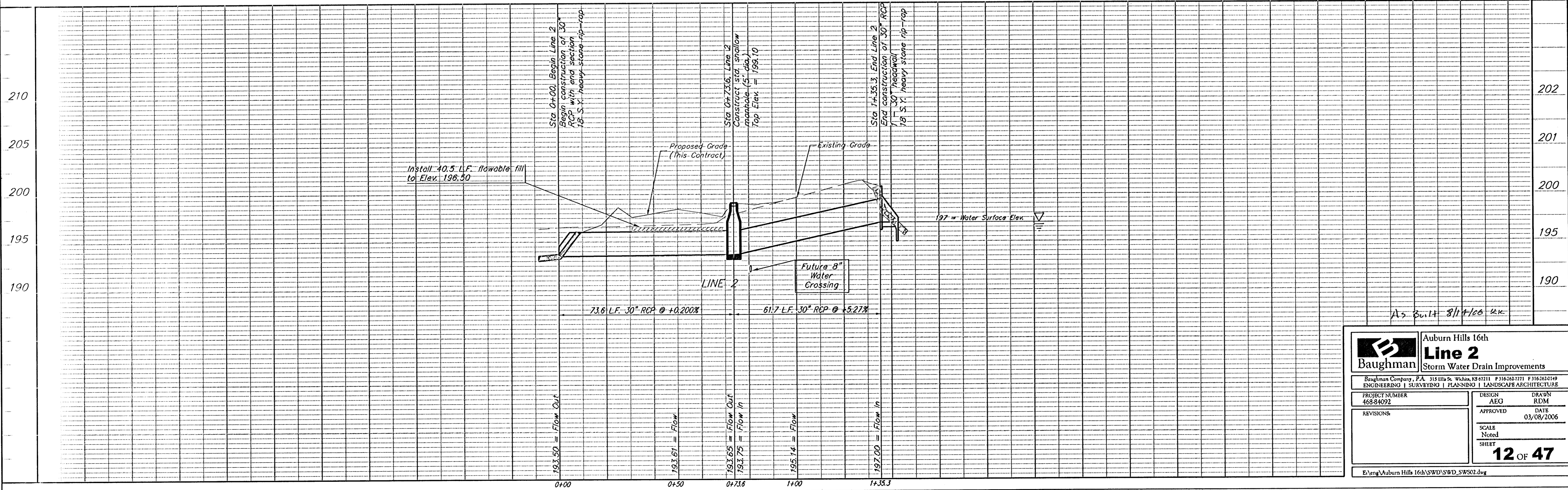
Remove trees only as necessary
 for construction and only with
 permission of Developer or
 Baughman Co. Cost of removal
 to be incidental to lump sum
 bid item "Site Clearing &
 Restoration".



Scale: 1" = 20' Horizontal
 1" = 5' Vertical
 • = Iron



SAVINA, RICHARD K ETAL
 14901 W. MAPLE
 WICHITA, KS 67235-8700



		Auburn Hills 16th Line 2 Storm Water Drain Improvements	
<small>Baughman Company, P.A. 315 8th St. Wichita, KS 67211 P 3162627271 F 3162627149 ENGINEERING SURVEYING PLANNING LANDSCAPE ARCHITECTURE</small>			
PROJECT NUMBER 468-84092	DESIGN AEO	DRAWN RDM	DATE 03/08/2006
REVISIONS:	SCALE Noted SHEET 12 OF 47		
<small>E:\eng\Auburn Hills 16th\SWD\SWD_SWS02.dwg</small>			