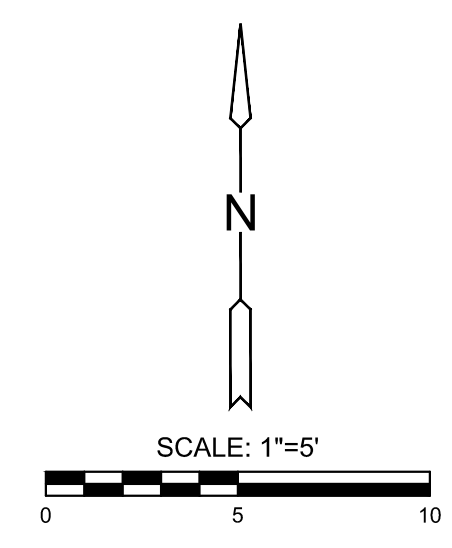
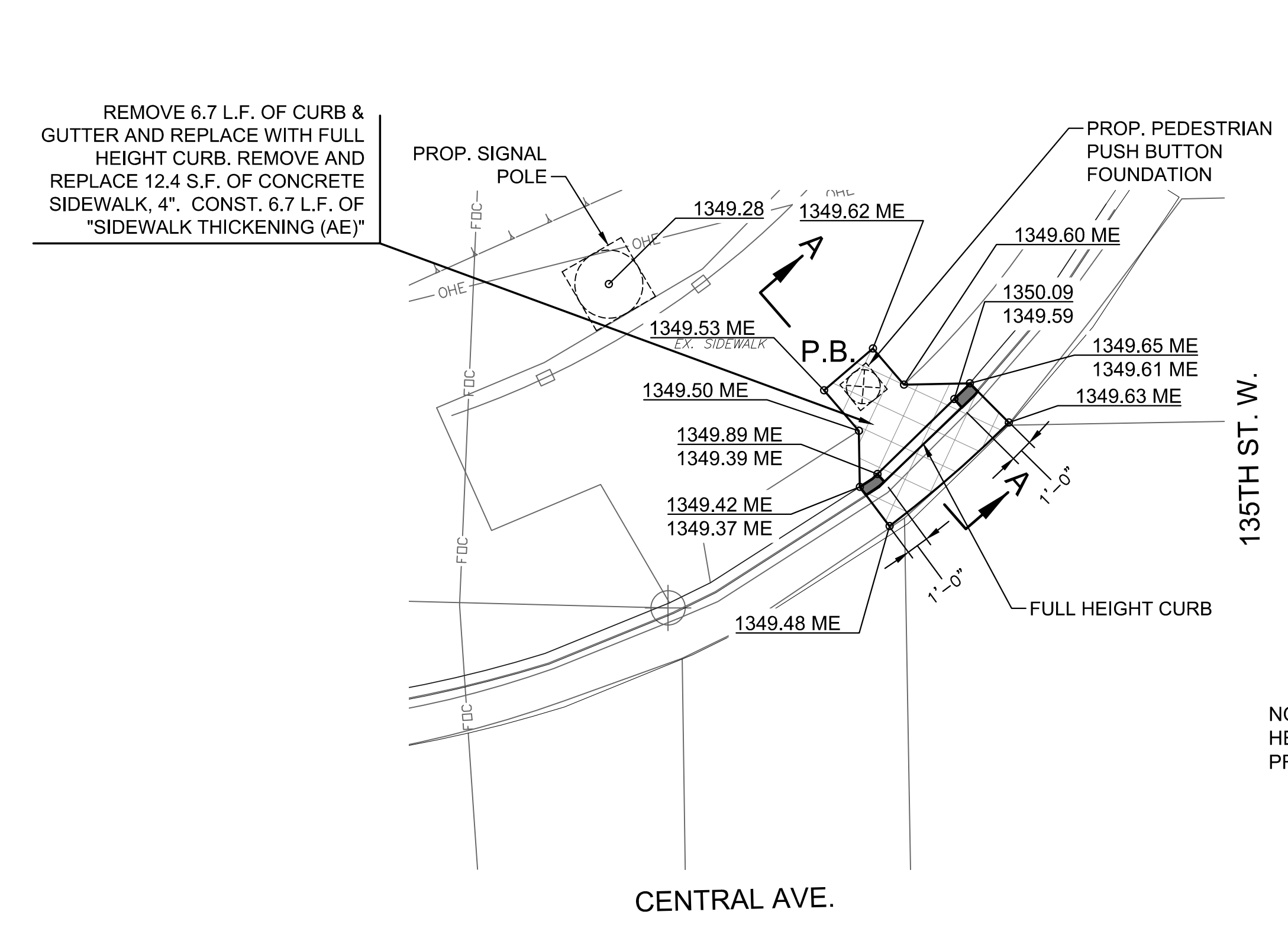
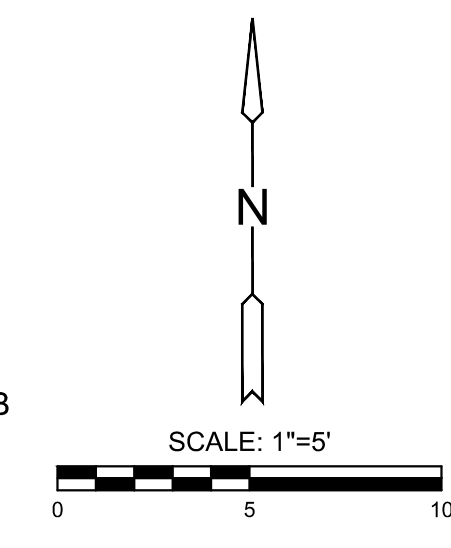
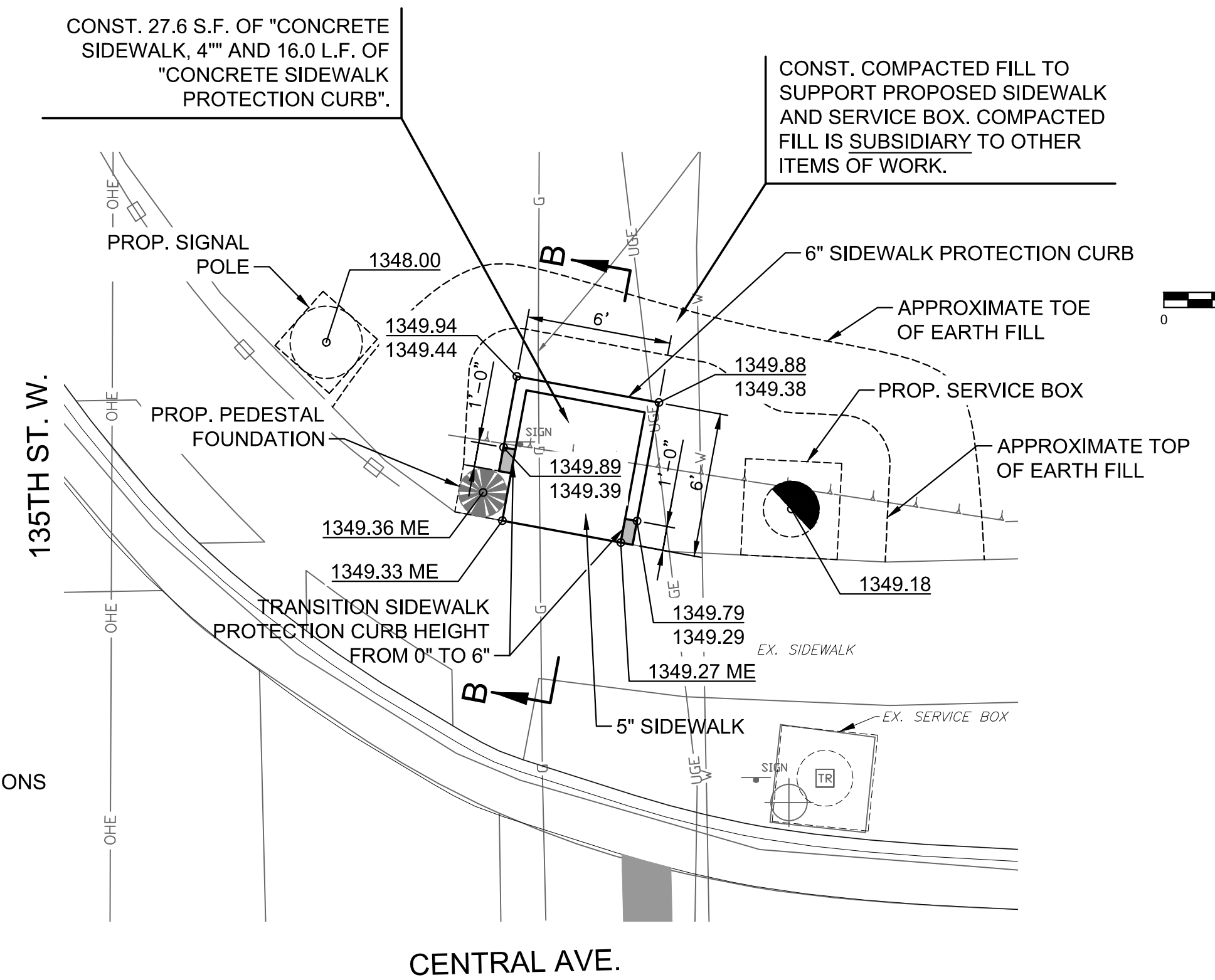


J:\PROJECTS\2022\2201010447_COW_135TH STREET FROM CENTRAL TO 13TH STREET\100-220447-CAD\SHOTS\05 CIVIL\SIGNALS\220447-05-4502.DWG
 PLOTTED: Tuesday, July 16, 2024 @ 02:34PM

TRAFFIC SIGNAL PLANS FOR
135TH STREET WEST AND CENTRAL AVE
 WICHITA, KS



NW QUADRANT PLAN

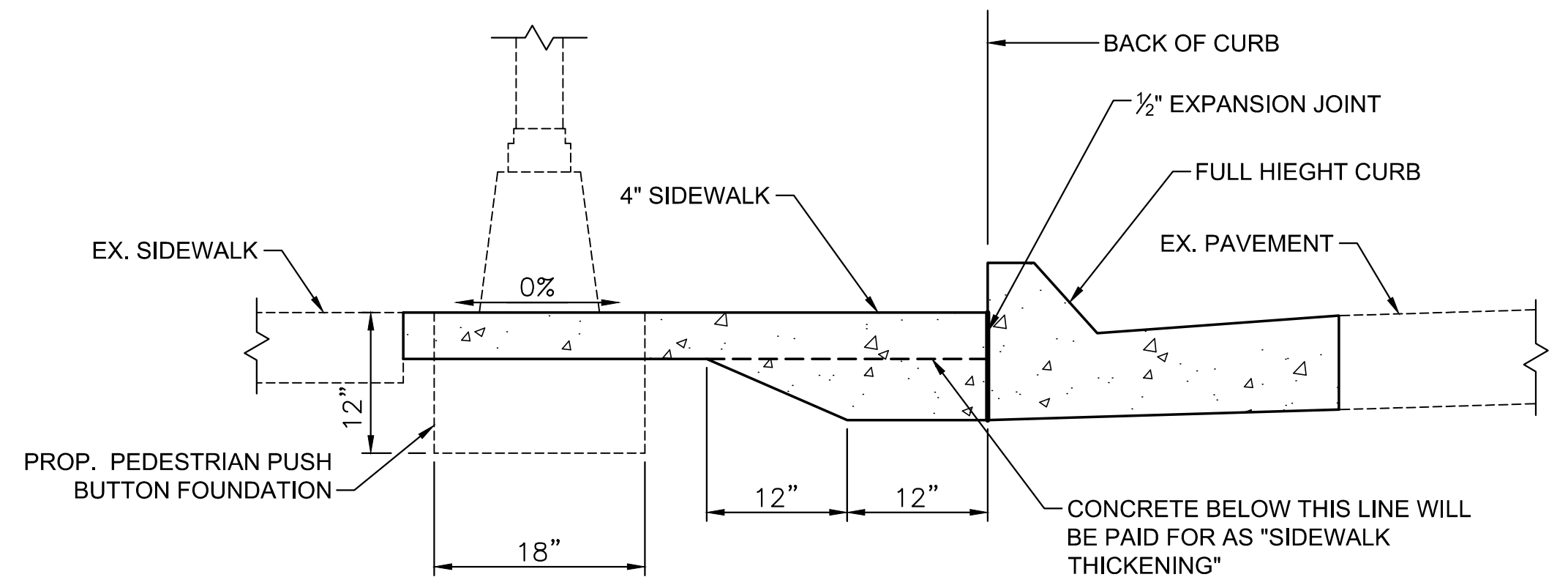


NE QUADRANT PLAN

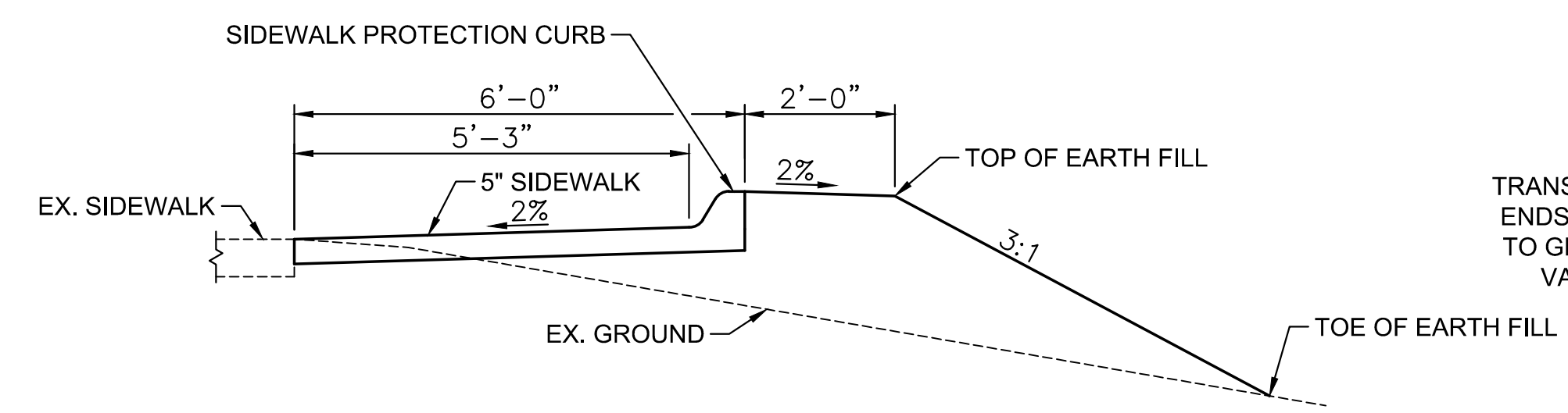
NOTE: CONTRACTOR TO VERIFY SIGNAL POLE HEIGHTS AND TOPS OF POLE FOOTING ELEVATIONS PRIOR TO CONSTRUCTION.

LEGEND

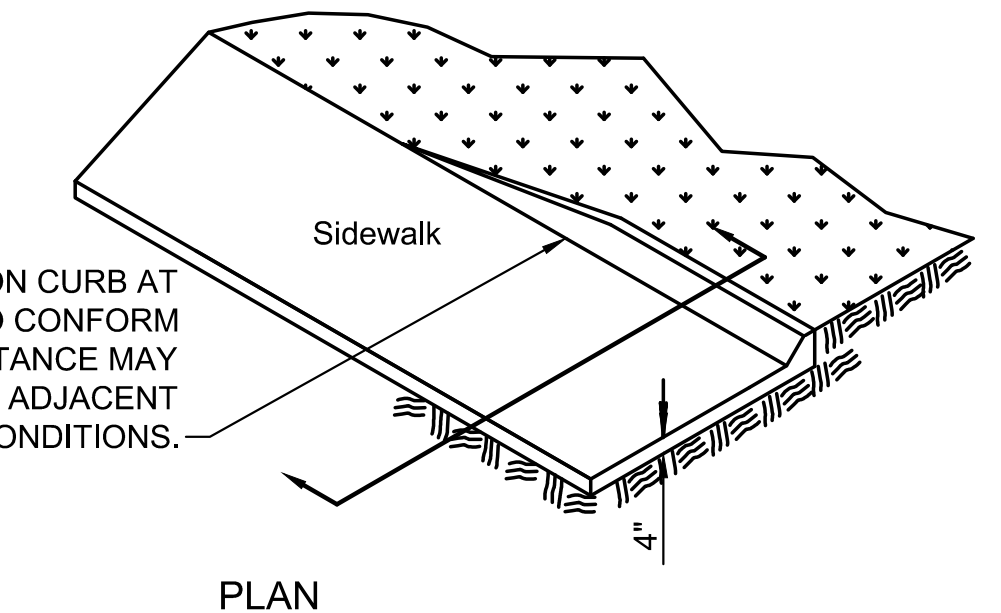
- TRAFFIC SIGNAL POLE
- TRAFFIC SIGNAL PEDESTAL
- ⊕ APS PUSHBUTTON STATION
- P.B. PEDESTRIAN PUSHBUTTON
- ◻ EXISTING SERVICE BOX
- ▒ TRANSITION CURB FROM 1 1/2" TO 6"



SECTION A-A
N.T.S.

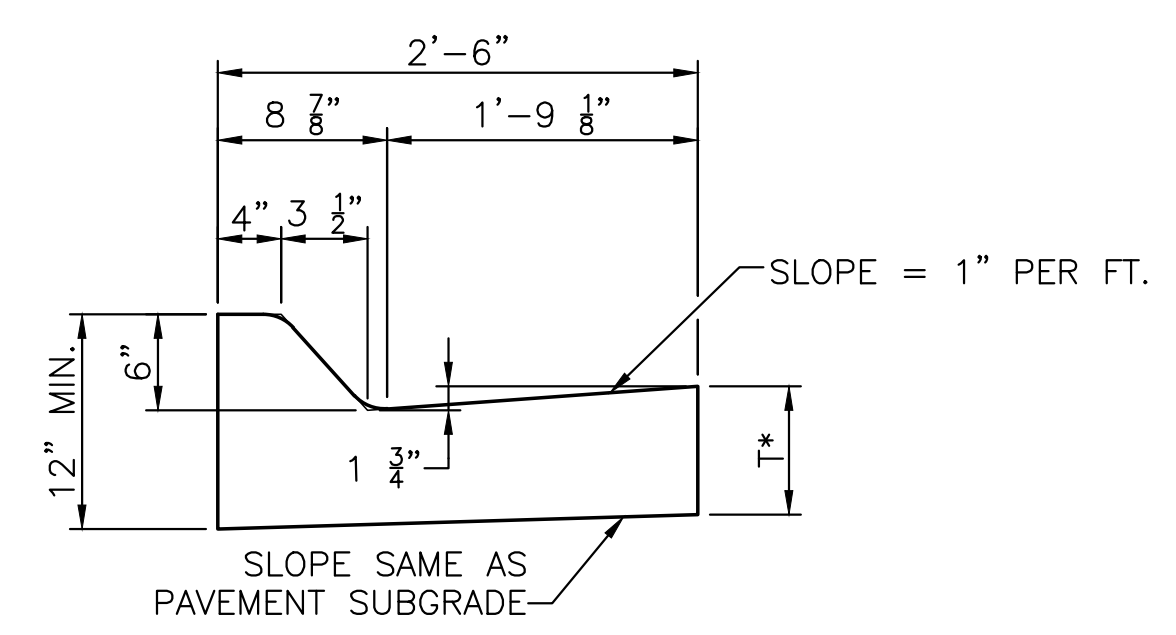


SECTION B-B
N.T.S.

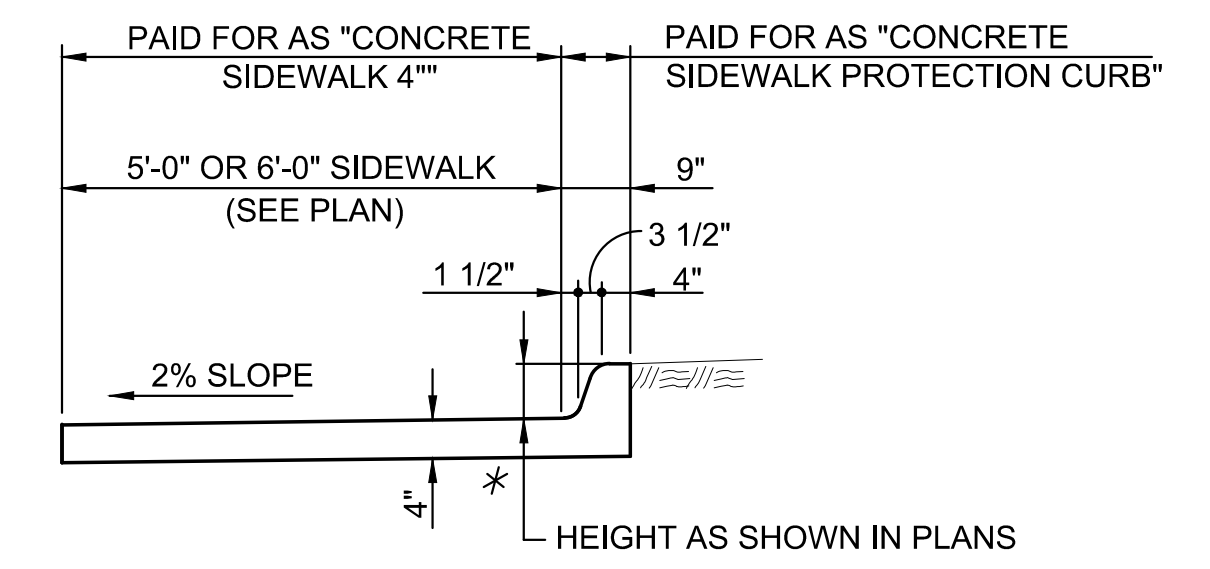


PLAN

- NOTE:**
- PROTECTION CURB SHALL BE CONSTRUCTED AT LOCATIONS AS DIRECTED BY ENGINEER.
 - PROTECTION CURB SHALL BE CONSTRUCTED MONOLITHICALLY WITH SIDEWALK.
 - PROTECTION CURB HEIGHT WILL VARY AS SHOWN ON GRADING SHEETS. NO DISTINCTION WILL BE MADE BETWEEN HEIGHTS REGARDING PAYMENT.



FULL HEIGHT CURB
N.T.S.



SECTION

* TRANSITION AT ENDS AS SHOWN ON THE PLANS.

CONCRETE SIDEWALK PROTECTION CURB
N.T.S.

©2024 MKEC Engineering All Rights Reserved www.mkec.com
 These drawings and their contents, including, but not limited to, all concepts, designs, & ideas are the exclusive property of MKEC Engineering (MKEC), and may not be used or reproduced in any way without the express consent of MKEC.

PAVING PLAN AND DETAILS

PROJECT NO.	472-2024-086048	
DATE	7/16/2024	
SCALE	AS NOTED	
DESIGNED	DRAWN	CHECKED
JRA	WNJ	JRA

NO.	REVISION	DATE

SHEET NO.