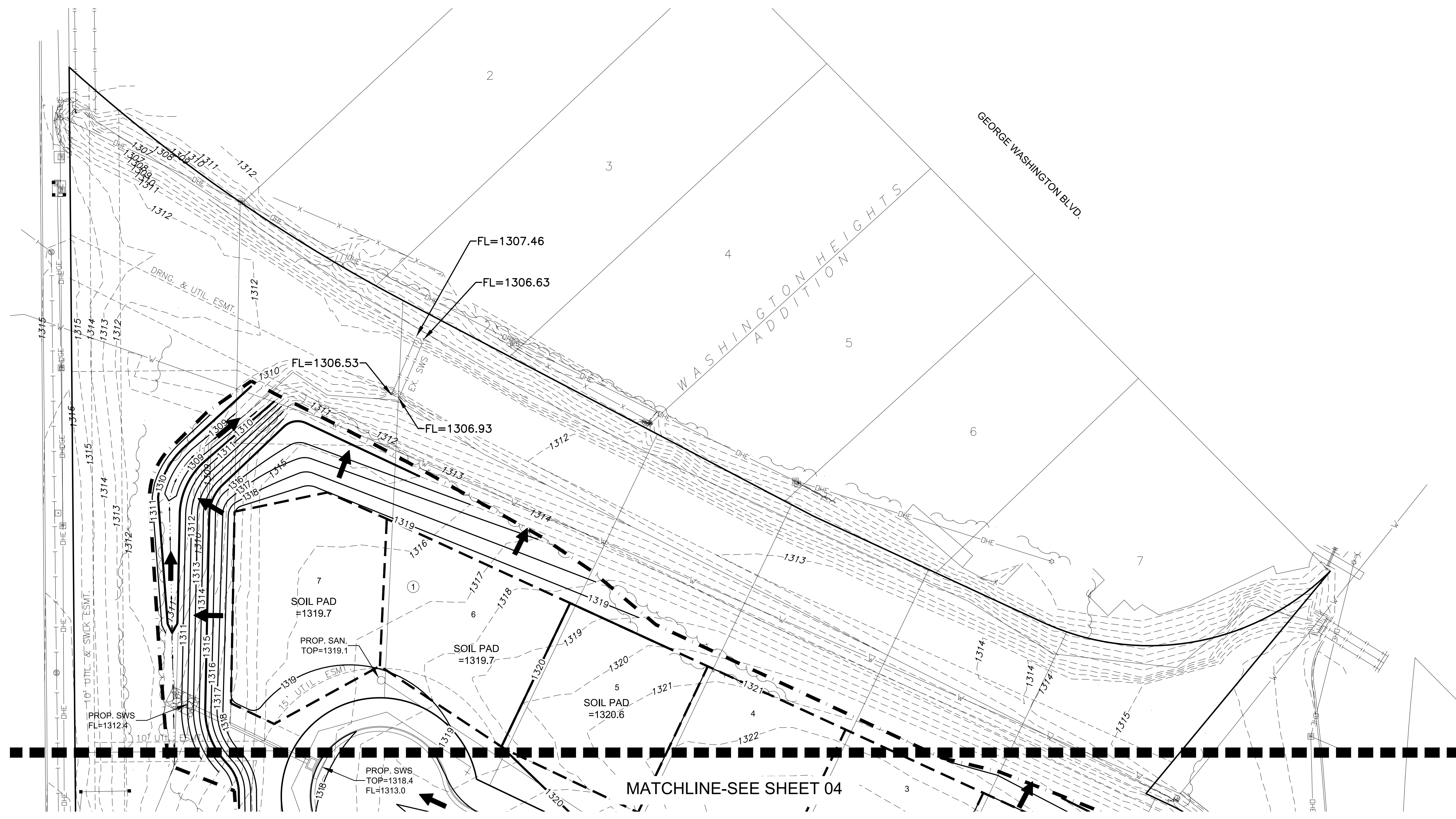


PLOTTED: Thursday, July 18, 2025 @ 09:55AM

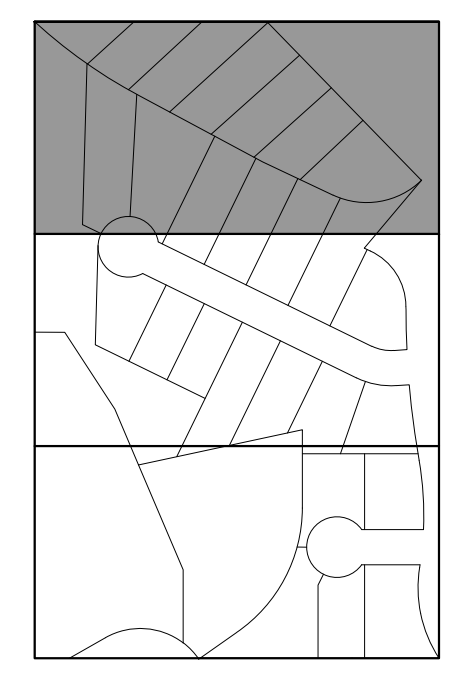
J:\PROJECTS\2023\2010\047\_ARTISTIC\_BUNKER\_HILL\_MERITRUST\00\_230497\_CADD\BHS\05\_CIVIL\GRD\20487\_CG101.DWG



MATCHLINE-SEE SHEET 04

NOTES:  
VERTICAL DATUM USED IS NAVD88.

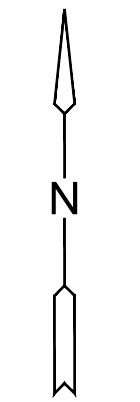
ALL STREET GRADES SHOWN ARE TO TOP OF PAVEMENT.  
CONTRACTOR SHALL OVER EXCAVATE ROADS TO TOP OF  
SUBGRADE. REFER TO PAVING DETAILS IN PAVING PLANS  
FOR TYPICAL ROADWAY CROSS-SECTIONS.



KEY MAP

LEGEND

- 1250 --- EXISTING MAJOR CONTOUR
- 1250 --- EXISTING MINOR CONTOUR
- 1250 --- PROPOSED MAJOR CONTOUR
- 1250 --- PROPOSED MINOR CONTOUR
- W — EXISTING WATERLINE
- S — EXISTING SANITARY SEWER
- S — EXISTING STORMWATER SEWER
- UGT — EXISTING UNDERGROUND TELEPHONE
- UGE — EXISTING UNDERGROUND ELECTRICAL
- OHE — EXISTING OVERHEAD ELECTRICAL
- G — EXISTING GASLINE
- FOC — EXISTING FIBER OPTIC LINE
- S — PROPOSED STORMWATER SEWER
- S — PROPOSED WATERLINE
- S — PROPOSED SANITARY SEWER
- --- LIMITS OF GRADING
- --- SWALE FLOWLINE
- --- SOIL PAD
- #1 1329.86 SPOT ELEVATIONS
- FLOW ARROW



SCALE: 1"=30'  
0 30 60



STORM WATER DRAIN #529 PLANS FOR  
**BUNKER HILL ADDITION**  
WICHITA, KANSAS

GRADING PLAN

PROJECT NO.	458-2024-085574	
SCALE	1" = 30'	
DRAWN	DESIGNED	CHECKED
BWS	DFL	SPE

ISSUED FOR CONSTRUCTION	07/18/24	
NO.	REVISION	DATE

SHEET NO.  
**CG101**  
03 OF 14

©2024 MKEC ENGINEERING, INC. ALL RIGHTS RESERVED WWW.MKEC.COM. THESE DRAWINGS AND THEIR CONTENTS, INCLUDING, BUT NOT LIMITED TO, ALL CONCEPTS, DESIGNS, & DETAILS ARE THE EXCLUSIVE PROPERTY OF MKEC ENGINEERING, INC. (MKEC), AND MAY NOT BE USED OR REPRODUCED IN ANY WAY WITHOUT THE EXPRESS CONSENT OF MKEC.