


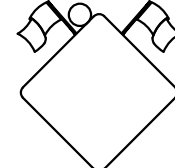


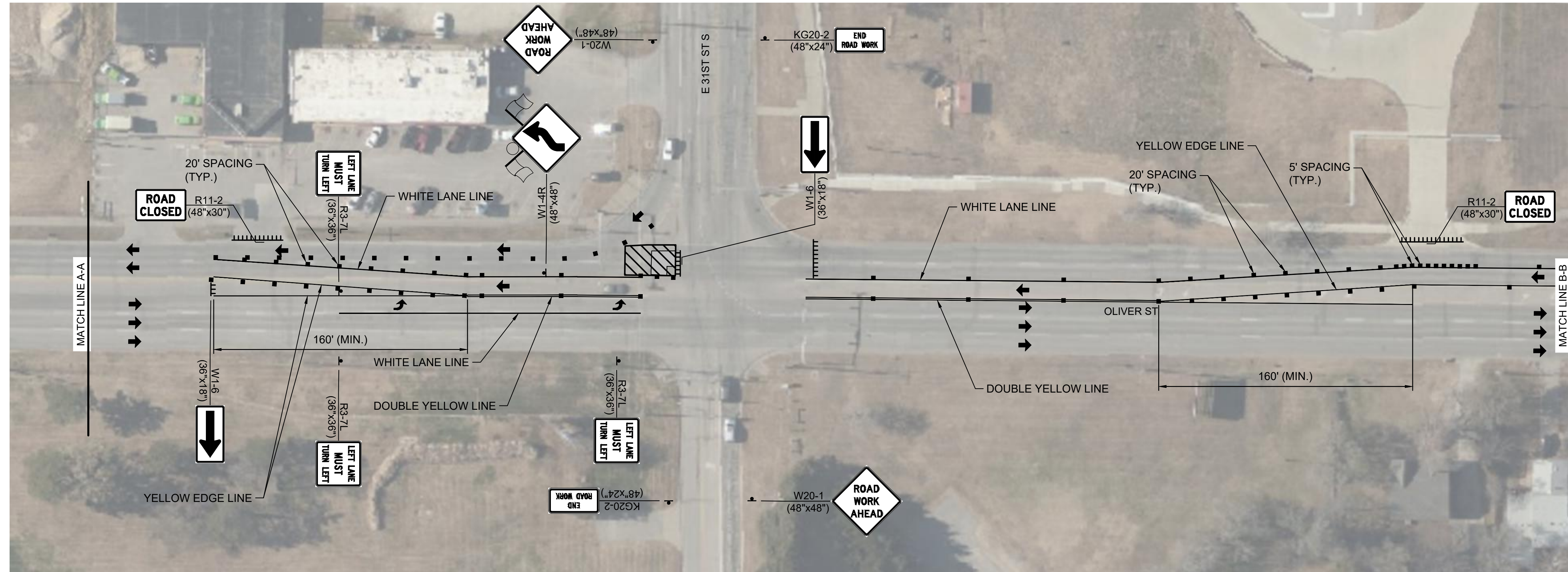


SAVED 6/12/2024 8:38:30 AM BY SCOTT.CANFIELD  
 PLOTTED 6/12/2024 10:26:17 AM BY CATHY LINK  
 U:\WICHITA-CIVIL\2022\220496\000\PECC\DRAWINGS\31ST AND OLIVER\220496-000-CT101-TRAFFIC CONTROL PHASE  
 1.DWG



- LEGEND**
-  WORK AREA (NEW PAVEMENT)
  -  CHANNELIZING DEVICES AT 60' SPACING UNLESS OTHERWISE NOTED
  -  TRAFFIC CONTROL SIGN
  -  WARNING SIGN WITH 18"x18" FLUORESCENT RED-ORANGE FLAGS AND YELLOW TYPE "A" LOW INTENSITY WARNING LIGHT
  -  TYPE III BARRICADE WITH TYPE A LOW INTENSITY FLASHING WARNING LIGHTS
  -  DIRECTION OF TRAFFIC



**WATERLINE IMPROVEMENTS**  
**CROSS CONNECTION AT**  
**31ST STREET S AND OLIVER STREET**

PAUL GUNZELMAN, P.E. - CITY ENGINEER  
 CITY OF WICHITA ENGINEERING PROJECT NO. 448-2023-038022

Issue:	

JOB NO.	035-220496-000-0042
DATE	OCTOBER 2022
PM	TBK
DESIGNED BY	AMD
DRAWN BY	CSL
CHECKED BY	XXX
TRAFFIC CONTROL PHASE 1 PLAN	

CT101