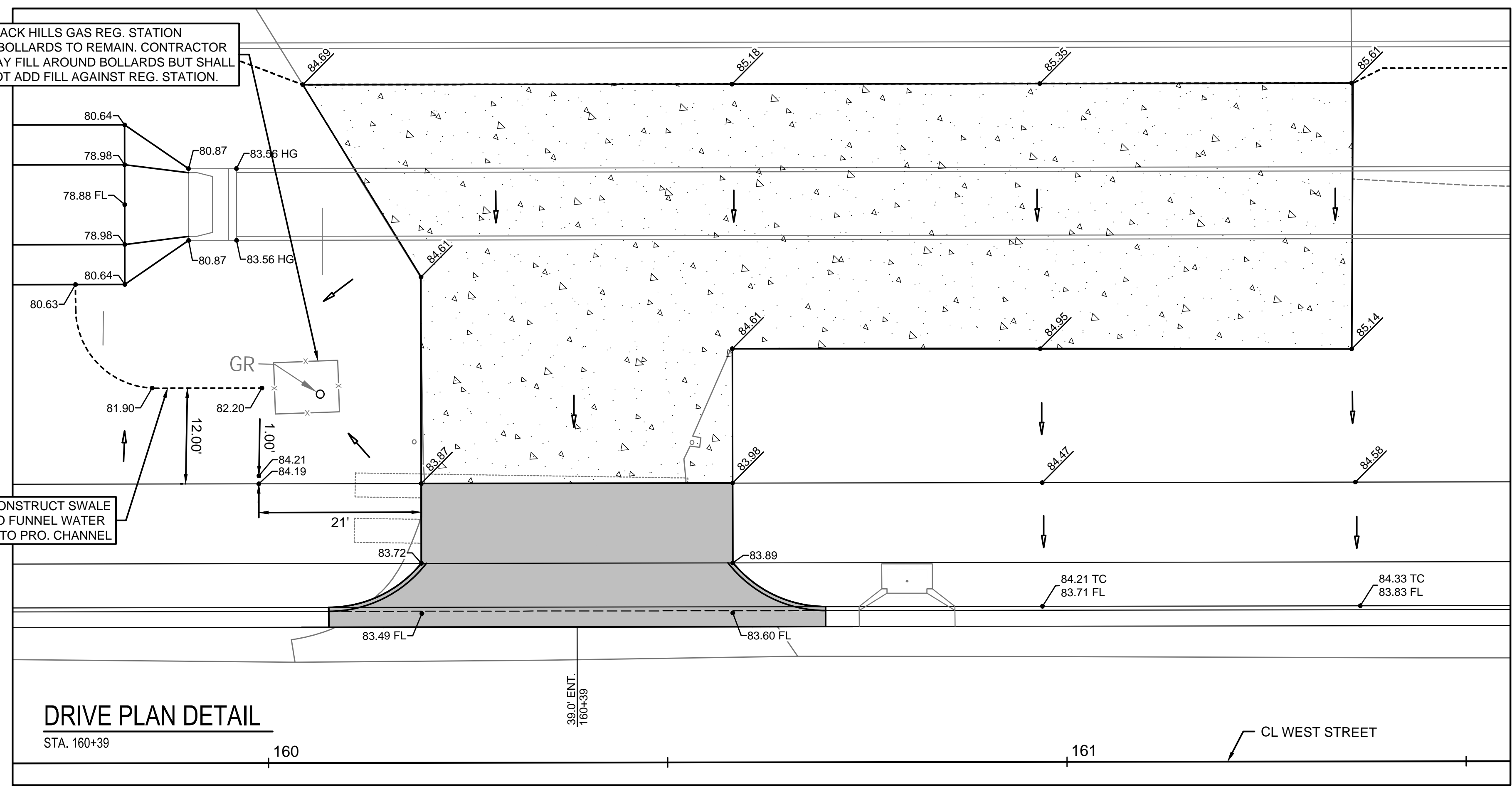


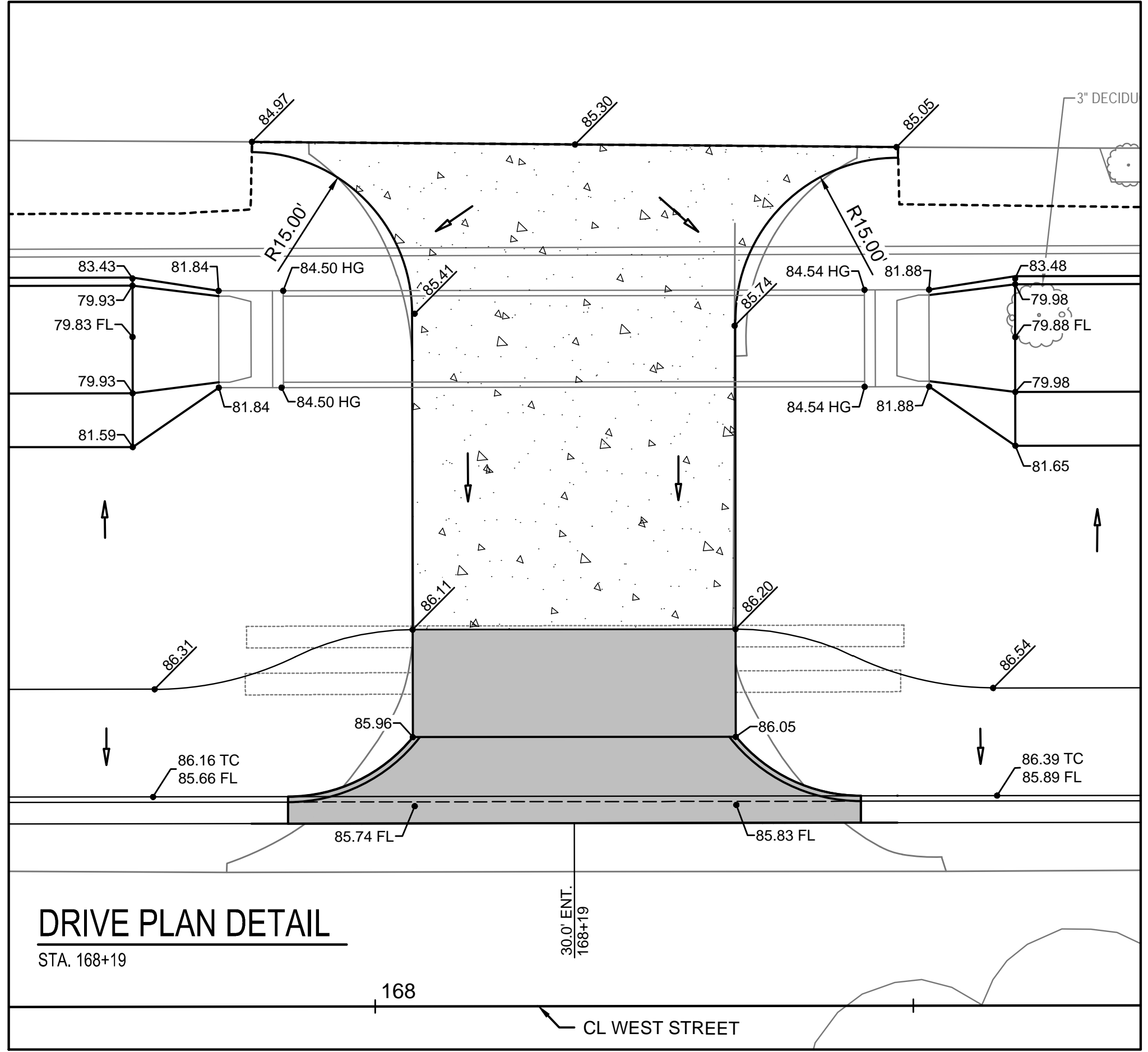
BLACK HILLS GAS REG. STATION & BOLLARDS TO REMAIN. CONTRACTOR MAY FILL AROUND BOLLARDS BUT SHALL NOT ADD FILL AGAINST REG. STATION.

CONSTRUCT SWALE TO FUNNEL WATER INTO PRO. CHANNEL



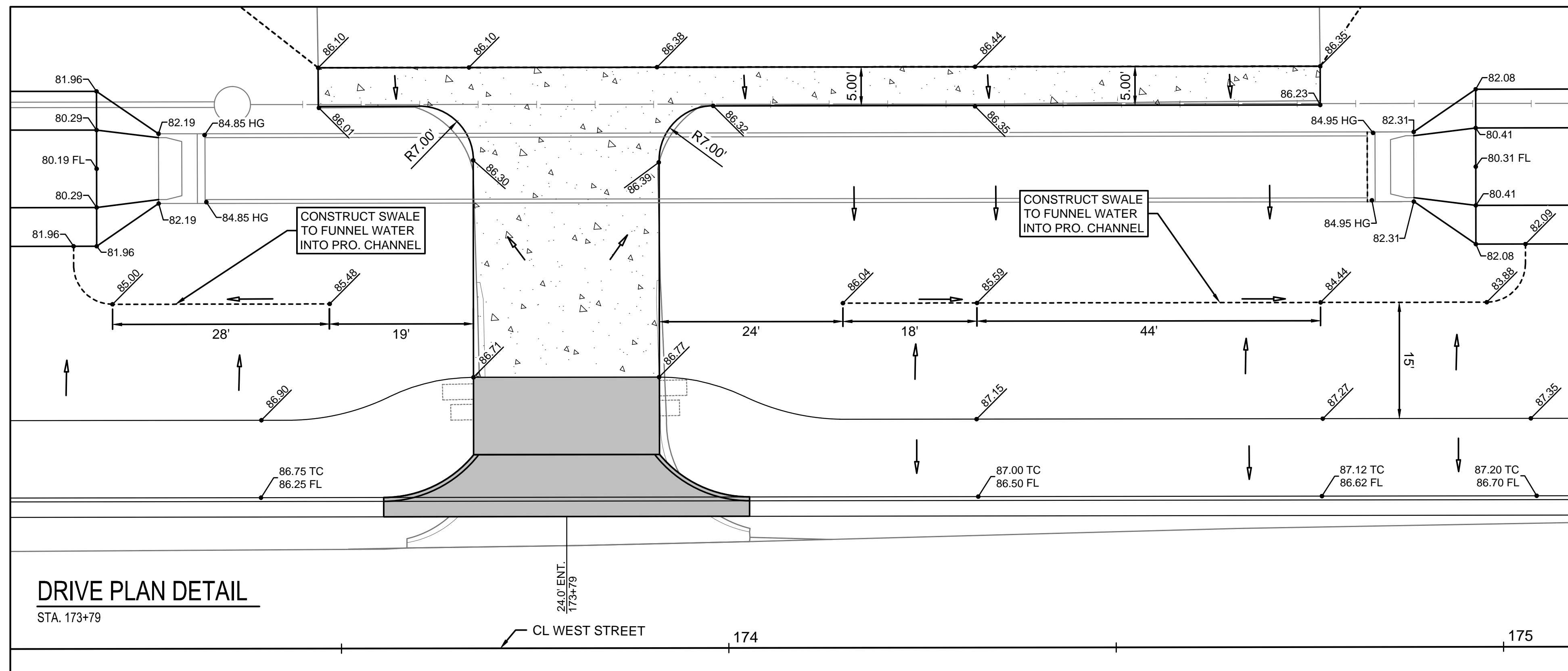
DRIVE PLAN DETAIL

STA. 168+19



DRIVE PLAN DETAIL

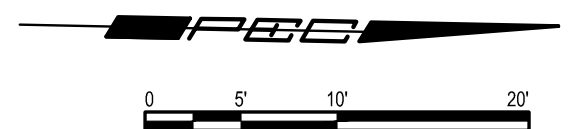
STA. 160+39



DRIVE PLAN DETAIL



STA. 173+79

GRADING ABBREVIATIONS  
 TC TOP OF CURB  
 FL FLOW LINE  
 HG TOP OF HUBGUARD



**LEGEND**

	CONCRETE DRIVEWAY 8" (REINFORCED)
	CONCRETE DRIVEWAY 6"



WEST STREET IMPROVEMENTS  
 FROM MACARTHUR ROAD TO  
 47TH ST. SOUTH  
 CITY OF WICHITA

Issue:	
JOB NO.	210254-001
DATE	OCTOBER 2024
PM	TPA
DESIGNED BY	LGP
DRAWN BY	CP
CHECKED BY	KMS

DRIVEWAY PLANS (2)  
**CP404**  
 47 OF 206

SAVED 10/8/2024 1:44:26 PM BY LUKE PETER  
 PLOTTED 10/10/2024 1:37:37 PM BY LUKE PETER  
 U:\WICHITA-CIVIL\2021\210254\001\PEC\DRAWINGS\210254-001 DRIVE DETAILS.DWG